

NOTICE!!

These documents have been scanned!

Do not place un-scanned documents beneath this notice!

Do not remove this notice from this file!

GPO Jacket No. 560-102
Print Order 61540
Rise Business Services, LLC
Job=AZ15 5/21/2019



Box Number= AZ15075



Claim Begin-End: AMC452712-AMC452751

1 Initial Receipt




AZ15075-32

AMC452444-AMC452831

United States Department of the Interior
Bureau of Land Management
 DIV OF LANDS, MINRLS & ENERGY
 ONE N CENTRAL AVE
 PHOENIX, AZ 85004 -4427
 Phone: 602-417-9200

Receipt

No: 4333685

Transaction #: 4450399	
Date of Transaction: 12/13/2018	
CUSTOMER:	
DAVE ROWE 5900 FEEDLOT RD WINNEMUCCA,NV 89445-9630 US	

LINE #	QTY	DESCRIPTION	REMARKS	UNIT PRICE	TOTAL
1	40.00	LOCATABLE MINERALS / MINING CLAIMS-NEW,UNADJUD, ONE OR MORE AUTH NOS / NEW MINING CLAIM PROCESSING FEE CASES: AMC452712/\$20.00, AMC452713/\$20.00, AMC452714/\$20.00, AMC452715/\$20.00, AMC452716/\$20.00, AMC452717/\$20.00, AMC452718/\$20.00, AMC452719/\$20.00, AMC452720/\$20.00, AMC452721/\$20.00, AMC452722/\$20.00, AMC452723/\$20.00, AMC452724/\$20.00, AMC452725/\$20.00, AMC452726/\$20.00, AMC452727/\$20.00, AMC452728/\$20.00, AMC452729/\$20.00, AMC452730/\$20.00, AMC452731/\$20.00, AMC452732/\$20.00, AMC452733/\$20.00, AMC452734/\$20.00, AMC452735/\$20.00, AMC452736/\$20.00, AMC452737/\$20.00, AMC452738/\$20.00, AMC452739/\$20.00, AMC452740/\$20.00, AMC452741/\$20.00, AMC452742/\$20.00, AMC452743/\$20.00, AMC452744/\$20.00, AMC452745/\$20.00, AMC452746/\$20.00, AMC452747/\$20.00, AMC452748/\$20.00, AMC452749/\$20.00, AMC452750/\$20.00, AMC452751/\$20.00		- n/a -	800.00
2	40.00	LOCATABLE MINERALS / MINING CLAIMS-NEW,UNADJUD, ONE OR MORE AUTH NOS / NEW MINING CLAIMS LOCATION FEE CASES: AMC452712/\$37.00, AMC452713/\$37.00, AMC452714/\$37.00, AMC452715/\$37.00, AMC452716/\$37.00, AMC452717/\$37.00,		- n/a -	1480.00

		AMC452718/\$37.00, AMC452719/\$37.00, AMC452720/\$37.00, AMC452721/\$37.00, AMC452722/\$37.00, AMC452723/\$37.00, AMC452724/\$37.00, AMC452725/\$37.00, AMC452726/\$37.00, AMC452727/\$37.00, AMC452728/\$37.00, AMC452729/\$37.00, AMC452730/\$37.00, AMC452731/\$37.00, AMC452732/\$37.00, AMC452733/\$37.00, AMC452734/\$37.00, AMC452735/\$37.00, AMC452736/\$37.00, AMC452737/\$37.00, AMC452738/\$37.00, AMC452739/\$37.00, AMC452740/\$37.00, AMC452741/\$37.00, AMC452742/\$37.00, AMC452743/\$37.00, AMC452744/\$37.00, AMC452745/\$37.00, AMC452746/\$37.00, AMC452747/\$37.00, AMC452748/\$37.00, AMC452749/\$37.00, AMC452750/\$37.00, AMC452751/\$37.00				
3	40.00	LOCATABLE MINERALS / MINING CLAIMS- NEW, UNADJUD, ONE OR MORE AUTH NOS / NEW MINING CLAIMS MAINTENANCE FEE CASES: AMC452712/\$155.00, AMC452713/\$155.00, AMC452714/\$155.00, AMC452715/\$155.00, AMC452716/\$155.00, AMC452717/\$155.00, AMC452718/\$155.00, AMC452719/\$155.00, AMC452720/\$155.00, AMC452721/\$155.00, AMC452722/\$155.00, AMC452723/\$155.00, AMC452724/\$155.00, AMC452725/\$155.00, AMC452726/\$155.00, AMC452727/\$155.00, AMC452728/\$155.00, AMC452729/\$155.00, AMC452730/\$155.00, AMC452731/\$155.00, AMC452732/\$155.00, AMC452733/\$155.00, AMC452734/\$155.00, AMC452735/\$155.00, AMC452736/\$155.00, AMC452737/\$155.00, AMC452738/\$155.00, AMC452739/\$155.00, AMC452740/\$155.00, AMC452741/\$155.00, AMC452742/\$155.00, AMC452743/\$155.00, AMC452744/\$155.00, AMC452745/\$155.00, AMC452746/\$155.00, AMC452747/\$155.00, AMC452748/\$155.00, AMC452749/\$155.00, AMC452750/\$155.00, AMC452751/\$155.00		- n/a -	6200.00	
TOTAL:					\$8,480.00	

PAYMENT INFORMATION				
1	AMOUNT:	8480.00	POSTMARKED:	N/A
	TYPE:	CHECK	RECEIVED:	12/12/2018
	CHECK NO:	6363		
	NAME:			

	MXS INC 5900 FEEDLOT RD WINNEMUCCA NV 89445-9630 US
--	---

REMARKS

This receipt was generated by the automated BLM Collections and Billing System and is a paper representation of a portion of the official electronic record contained therein.

NOTICE!!

These documents have been scanned!

Do not place un-scanned documents beneath this notice!

Do not remove this notice from this file!

GPO Jacket No. 560-102
Print Order 61540
Rise Business Services, LLC
Job=AZ15 5/21/2019



Box Number= AZ15075



Claim Begin-End: AMC452712-AMC452751

2 Correspondence



AZ15075-32

AMC452444-AMC452831

**NO
DOCUMENTS
FOUND**

NO DOCUMENTS FOUND
NO DOCUMENTS FOUND

NOTICE!!

These documents have been scanned!

Do not place un-scanned documents beneath this notice!

Do not remove this notice from this file!

GPO Jacket No. 560-102
Print Order 61540
Rise Business Services, LLC
Job=AZ15 5/21/2019



Box Number= AZ15075



Claim Begin-End: AMC452712-AMC452751

3 Transfers



AZ15075-32

AMC452444-AMC452831

**NO
DOCUMENTS
FOUND**

NO DOCUMENTS FOUND
NO DOCUMENTS FOUND

NOTICE!!

These documents have been scanned!

Do not place un-scanned documents beneath this notice!

Do not remove this notice from this file!

GPO Jacket No. 560-102
Print Order 61540
Rise Business Services, LLC
Job=AZ15 5/21/2019



Box Number= AZ15075



Claim Begin-End: AMC452712-AMC452751

4 Annual Filings



AZ15075-32

AMC452444-AMC452831

**NO
DOCUMENTS
FOUND**

NO DOCUMENTS FOUND
NO DOCUMENTS FOUND

NOTICE!!

These documents have been scanned!

Do not place un-scanned documents beneath this notice!

Do not remove this notice from this file!

GPO Jacket No. 560-102
Print Order 61540
Rise Business Services, LLC
Job=AZ15 5/21/2019



Box Number= AZ15075



Claim Begin-End: AMC452712-AMC452751

5 Miscellaneous



AZ15075-32

AMC452444-AMC452831

**NO
DOCUMENTS
FOUND**

NO DOCUMENTS FOUND
NO DOCUMENTS FOUND

NOTICE!!

These documents have been scanned!

Do not place un-scanned documents beneath this notice!

Do not remove this notice from this file!

GPO Jacket No. 560-102
Print Order 61540
Rise Business Services, LLC
Job=AZ15 5/21/2019



Box Number= AZ15075



Claim Begin-End: AMC452712-AMC452751

6 Location Notices-Amendments and Supporting Documents



AZ15075-32

AMC452444-AMC452831

MINING CLAIM STATUS REPORT

Data Entered: 12/20/18

MTP Checked By: _____

GEO Checked By: _____

LEAD SERIAL NUMBER: AMC 452712 thru AMC 452751

NUMBER OF CLAIMS & TYPE:

- 40 LODE
- _____ PLACER
- _____ ASSOCIATION PLACER
- _____ MILL SITE
- _____ TUNNEL SITE

CHARGES:

- Processing Fee @ \$20 = \$ 800
- Location Fee @ \$37 = \$ 1,480
- Maintenance Fee @ \$155 = \$ 6,200
- Add'l Maint Fee for Assoc Placer = \$ _____
- SUBTOTAL** \$ _____
- Other Fees \$ _____
- Other Fees \$ _____
- TOTAL** \$ 8,480

TOTAL ACREAGE: _____ Per Claim
(Placer Only)

NUMBER OF LOCATORS: _____

DOCUMENTS RECEIVED VIA: Over-the-Counter [] Mail [X] **TIMELY FILED:** Yes [X] No []

LEGAL DESCRIPTION: T 2N R 15E SEC 23-26

T _____ R _____ SEC _____

T _____ R _____ SEC _____

T _____ R _____ SEC _____

T _____ R _____ SEC _____

BLM [] FOREST SERVICE [] _____ SUBJ TO PL 359: Yes [] No []
WILDERNESS AREA [] _____

SPLIT ESTATE: N/A [] SX [] PX [] OTHER [] _____
SRHA [] Was proper Notice filed if located on SHRA Land? Yes [] No []

RECONVEYED MINERALS ON BLM LAND REQUIRE OPENING ORDER FROM 1944 TO 1993:
Open to Entry On _____ N/A []

COMMENTS/STATUS: VOID [] PARTIALLY VOID [] PVT MINERALS [] WITHDRAWN LANDS []
OTHER [] _____

[] Claimant acknowledges that portions of the following claim(s) site(s) may be void or voidable.

Printed Name of Claimant _____ Signature of Claimant _____

*****FINAL ADJUDICATION*****

DATE _____ INITIALS _____

AMC 452712

DAVE ROWE
5900 FEEDLOT ROAD
WINNEMUCCA, NEVADA 89445
(775) 304-0644 mobile

December 10, 2018

DEPT. OF INTERIOR, ARIZONA BLM
ONE NORTH CENTRAL AVE., SUITE 800
PHOENIX, ARIZONA 85004-4427

RECEIVED
BLM AZ STATE OFFICE
2018 DEC 12 P 2:54
PHOENIX, ARIZONA

RE: RECORDING SN 1-40 LODE MINING CLAIMS

Please find enclosed 40 Notice of Location, (SN 1-40), and a check number 6363 in the amount of \$8,480.00 to cover the \$212.00 per Claim Recording fee's.

When Recorded Please Return to:

Attn: Dave Rowe
5900 Feedlot Rd.
Winnemucca, Nevada 89445
775-304-0644 mobile

Thank-you for your time and attention to this matter.

Sincerely,


Dave Rowe

AMC4527121

Filed at the request of and return to:
 Dave Rowe
 5900 Feedlot Rd.
 Winnemucca, NV 89445

LOCATION NOTICE FOR LODE MINING CLAIM

NOTICE IS HEREBY GIVIN that the SN - 1 Lode mining claim has been located by Dave Rowe, whose current mailing address is 5900 Feedlot Rd., Winnemucca, NV 89445. The general course of this claim is East and West and is situated in Gila County, Arizona. This claim is approximately 600 feet in width and 1500 feet in length and contains approximately 20.66 acreage. This claims runs from the location monument on which the location notice is posted approximately 5 feet in a East direction to the East end line and 1495 feet in a West direction to the West end line. This claim is marked by six monuments, one at each corner and one at the center of each end line of the claim. All Location Monuments, End Centers and Corner post are 2 inch by 2 inch by 5 foot wooden post with scribed metal tags. The location monument on which this notice is posted is situated within Section 23, Township 2 North, Range 15 East, Gila and Salt River Baseline and Meridian, Gila County, Arizona, and this claim occupies the following quarter section(s), sections, Township and Range:

Quarter	Section	Township	Range	Meridian
<u>SW</u>	<u>23</u>	<u>2 N</u>	<u>15 E</u>	<u>Gila and Salt River</u>
		<u>2 N</u>	<u>15 E</u>	<u>Gila and Salt River</u>
		<u>2 N</u>	<u>15 E</u>	<u>Gila and Salt River</u>
		<u>2 N</u>	<u>15 E</u>	<u>Gila and Salt River</u>

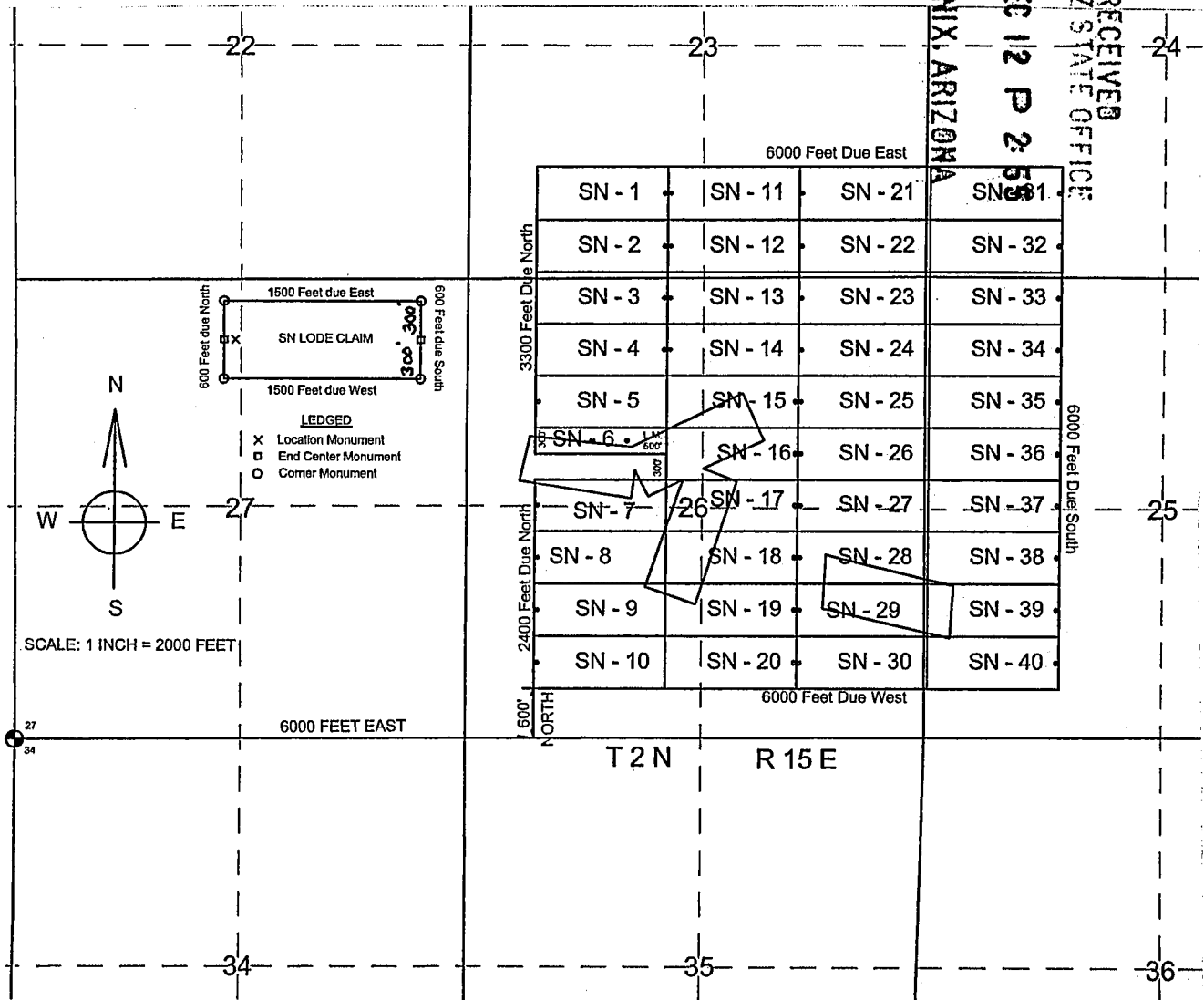
The North West corner of this claim is approximately 6000 feet East and 6600 feet North of the SW corner of Section 27, Township 2 North, Range 15 West, Gila and Salt River Baseline and Meridian.

DATED AND POSTED on the ground this 14 day of October, 2018

BY: Dave Rowe
 Dave Rowe

RECEIVED
 BLM AZ STATE OFFICE
 2018 DEC 12 P 2:58
 PHOENIX, ARIZONA

AMC4527121



The above map depicts the SN- 1 Lode mining claim, which is located in Section(s) 23, Township 2 North, Range 15 East, Gila and Salt River Baseline and Meridian, Gila County, Arizona. The claim corners, end centers and Location monuments are marked by 2 inch by 2 inch by 5 foot wooden post with aluminum tags. The bearings and distances between claims and tie point are depicted on the map.

Filed at the request of and return to:
 Dave Rowe
 5900 Feedlot Rd.
 Winnemucca, NV 89445

LOCATION NOTICE FOR LODE MINING CLAIM

NOTICE IS HEREBY GIVIN that the SN - 2 Lode mining claim has been located by Dave Rowe, whose current mailing address is 5900 Feedlot Rd., Winnemucca, NV 89445. The general course of this claim is East and West and is situated in Gila County, Arizona. This claim is approximately 600 feet in width and 1500 feet in length and contains approximately 20.66 acreage. This claims runs from the location monument on which the location notice is posted approximately 5 feet in a East direction to the East end line and 1495 feet in a West direction to the West end line. This claim is marked by six monuments, one at each corner and one at the center of each end line of the claim. All Location Monuments, End Centers and Corner post are 2 inch by 2 inch by 5 foot wooden post with scribed metal tags. The location monument on which this notice is posted is situated within Section 23, Township 2 North, Range 15 East, Gila and Salt River Baseline and Meridian, Gila County, Arizona, and this claim occupies the following quarter section(s), sections, Township and Range:

Quarter	Section	Township	Range	Meridian
<u>SW</u>	<u>23</u>	<u>2 N</u>	<u>15 E</u>	<u>Gila and Salt River</u>
		<u>2 N</u>	<u>15 E</u>	<u>Gila and Salt River</u>
		<u>2 N</u>	<u>15 E</u>	<u>Gila and Salt River</u>
		<u>2 N</u>	<u>15 E</u>	<u>Gila and Salt River</u>

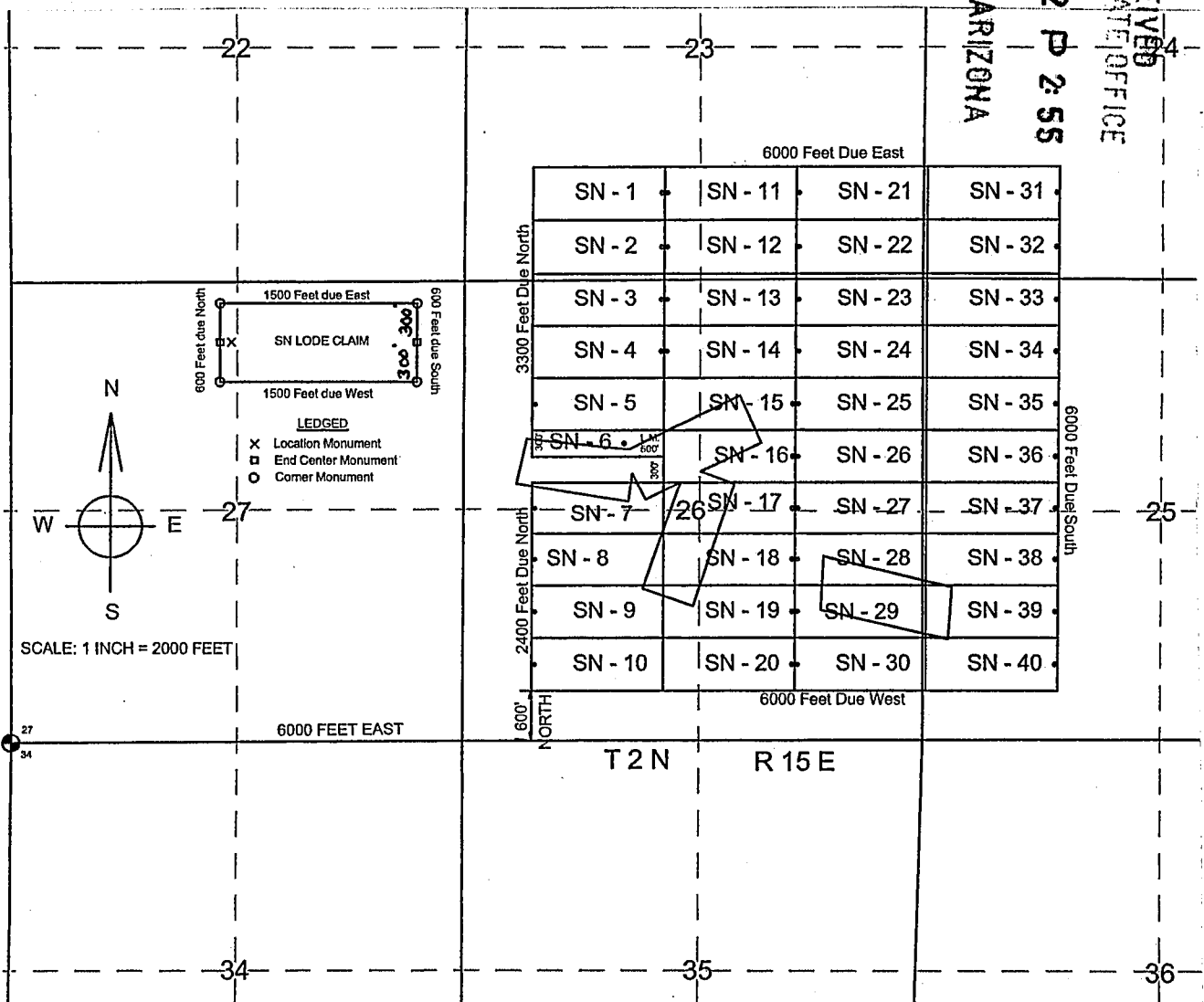
The North West corner of this claim is approximately 6000 feet East and 6000 feet North of the SW corner of Section 27, Township 2 North, Range 15 West, Gila and Salt River Baseline and Meridian.

DATED AND POSTED on the ground this 14 day of October, 2018

BY: Dave Rowe
 Dave Rowe

RECEIVED
 BLM AZ STATE OFFICE
 2018 DEC 12 P 2:55
 PHOENIX, ARIZONA

AN0452712



The above map depicts the SN - 2 Lode mining claim, which is located in Section(s) 23, Township 2 North, Range 15 East, Gila and Salt River Baseline and Meridian, Gila County, Arizona.

The claim corners, end centers and Location monuments are marked by 2 inch by 2 inch by 5 foot wooden post with aluminum tags. The bearings and distances between claims and tie point are depicted on the map.

Filed at the request of and return to:
 Dave Rowe
 5900 Feedlot Rd.
 Winnemucca, NV 89445

LOCATION NOTICE FOR LODE MINING CLAIM

NOTICE IS HEREBY GIVIN that the SN - 3 Lode mining claim has been located by Dave Rowe, whose current mailing address is 5900 Feedlot Rd., Winnemucca, NV 89445. The general course of this claim is East and West and is situated in Gila County, Arizona. This claim is approximately 600 feet in width and 1500 feet in length and contains approximately 20.66 acreage. This claims runs from the location monument on which the location notice is posted approximately 5 feet in a East direction to the East end line and 1795 feet in a West direction to the West end line. This claim is marked by six monuments, one at each corner and one at the center of each end line of the claim. All Location Monuments, End Centers and Corner post are 2 inch by 2 inch by 5 foot wooden post with scribed metal tags. The location monument on which this notice is posted is situated within Section 26, Township 2 North, Range 15 East, Gila and Salt River Baseline and Meridian, Gila County, Arizona, and this claim occupies the following quarter section(s), sections, Township and Range:

Quarter	Section	Township	Range	Meridian
<u>SW</u>	<u>23</u>	<u>2 N</u>	<u>15 E</u>	<u>Gila and Salt River</u>
<u>NW</u>	<u>26</u>	<u>2 N</u>	<u>15 E</u>	<u>Gila and Salt River</u>
		<u>2 N</u>	<u>15 E</u>	<u>Gila and Salt River</u>
		<u>2 N</u>	<u>15 E</u>	<u>Gila and Salt River</u>

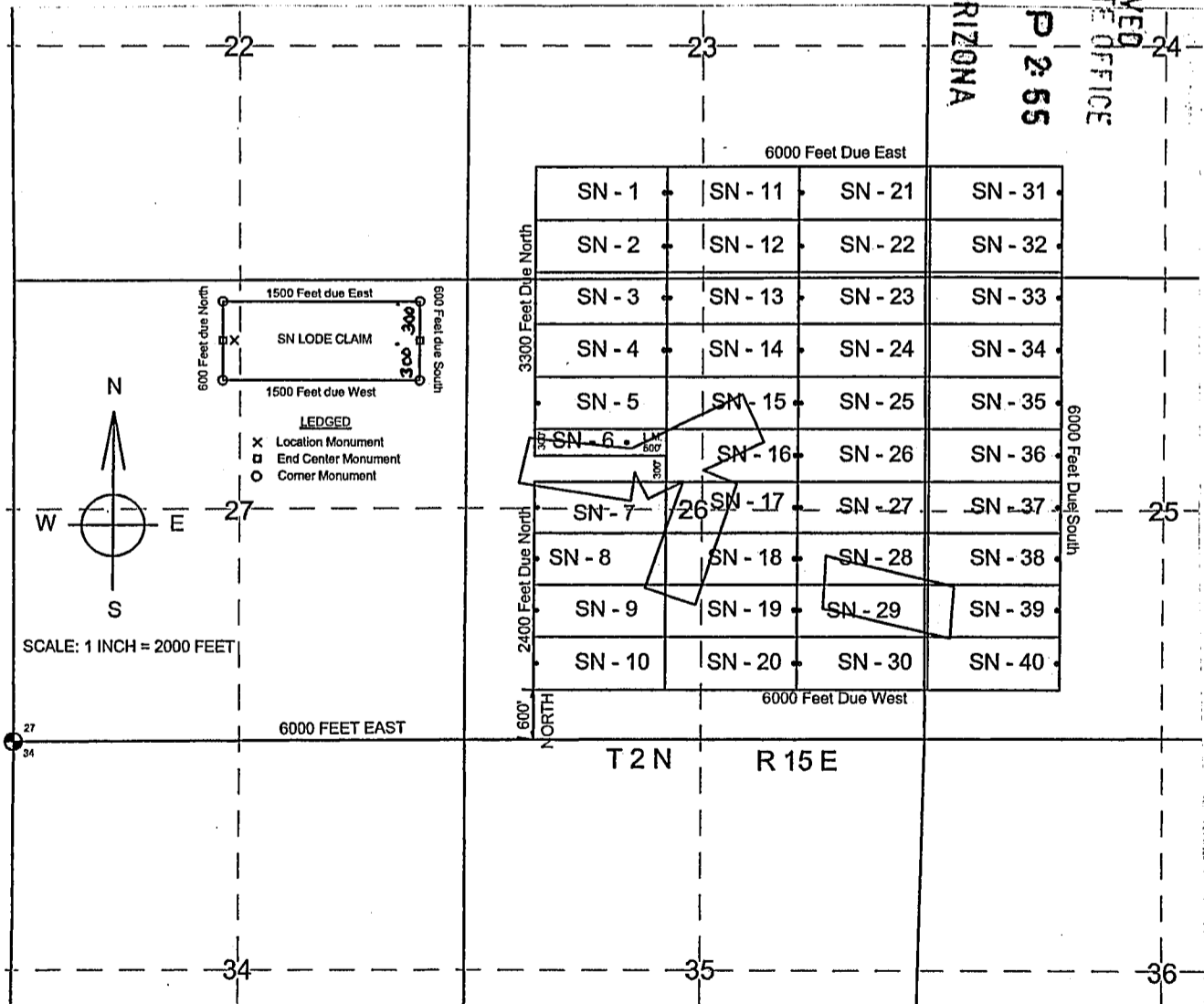
The North West corner of this claim is approximately 6000 feet East and 5400 feet North of the SW corner of Section 27, Township 2 North, Range 15 West, Gila and Salt River Baseline and Meridian.

DATED AND POSTED on the ground this 14 day of October, 2018

BY: Dave Rowe
 Dave Rowe

RECEIVED
 BLM AZ STATE OFFICE
 2018 DEC 12 P 2:55
 PHOENIX, ARIZONA

AM0452714



The above map depicts the SN- 3 Lode mining claim, which is located in Section(s) 23/26, Township 2 North, Range 15 East, Gila and Salt River Baseline and Meridian, Gila County, Arizona.

The claim corners, end centers and Location monuments are marked by 2 inch by 2 inch by 5 foot wooden post with aluminum tags. The bearings and distances between claims and tie point are depicted on the map.

Filed at the request of and return to:
 Dave Rowe
 5900 Feedlot Rd.
 Winnemucca, NV 89445

LOCATION NOTICE FOR LODE MINING CLAIM

NOTICE IS HEREBY GIVIN that the SN - 4 Lode mining claim has been located by Dave Rowe, whose current mailing address is 5900 Feedlot Rd., Winnemucca, NV 89445. The general course of this claim is East and West and is situated in Gila County, Arizona. This claim is approximately 600 feet in width and 1500 feet in length and contains approximately 20.66 acreage. This claims runs from the location monument on which the location notice is posted approximately 5 feet in a East direction to the East end line and 1495 feet in a West direction to the West end line. This claim is marked by six monuments, one at each corner and one at the center of each end line of the claim. All Location Monuments, End Centers and Corner post are 2 inch by 2 inch by 5 foot wooden post with scribed metal tags. The location monument on which this notice is posted is situated within Section 26, Township 2 North, Range 15 East, Gila and Salt River Baseline and Meridian, Gila County, Arizona, and this claim occupies the following quarter section(s), sections, Township and Range:

Quarter	Section	Township	Range	Meridian
<u>NW</u>	<u>26</u>	<u>2 N</u>	<u>15 E</u>	<u>Gila and Salt River</u>
		<u>2 N</u>	<u>15 E</u>	<u>Gila and Salt River</u>
		<u>2 N</u>	<u>15 E</u>	<u>Gila and Salt River</u>
		<u>2 N</u>	<u>15 E</u>	<u>Gila and Salt River</u>

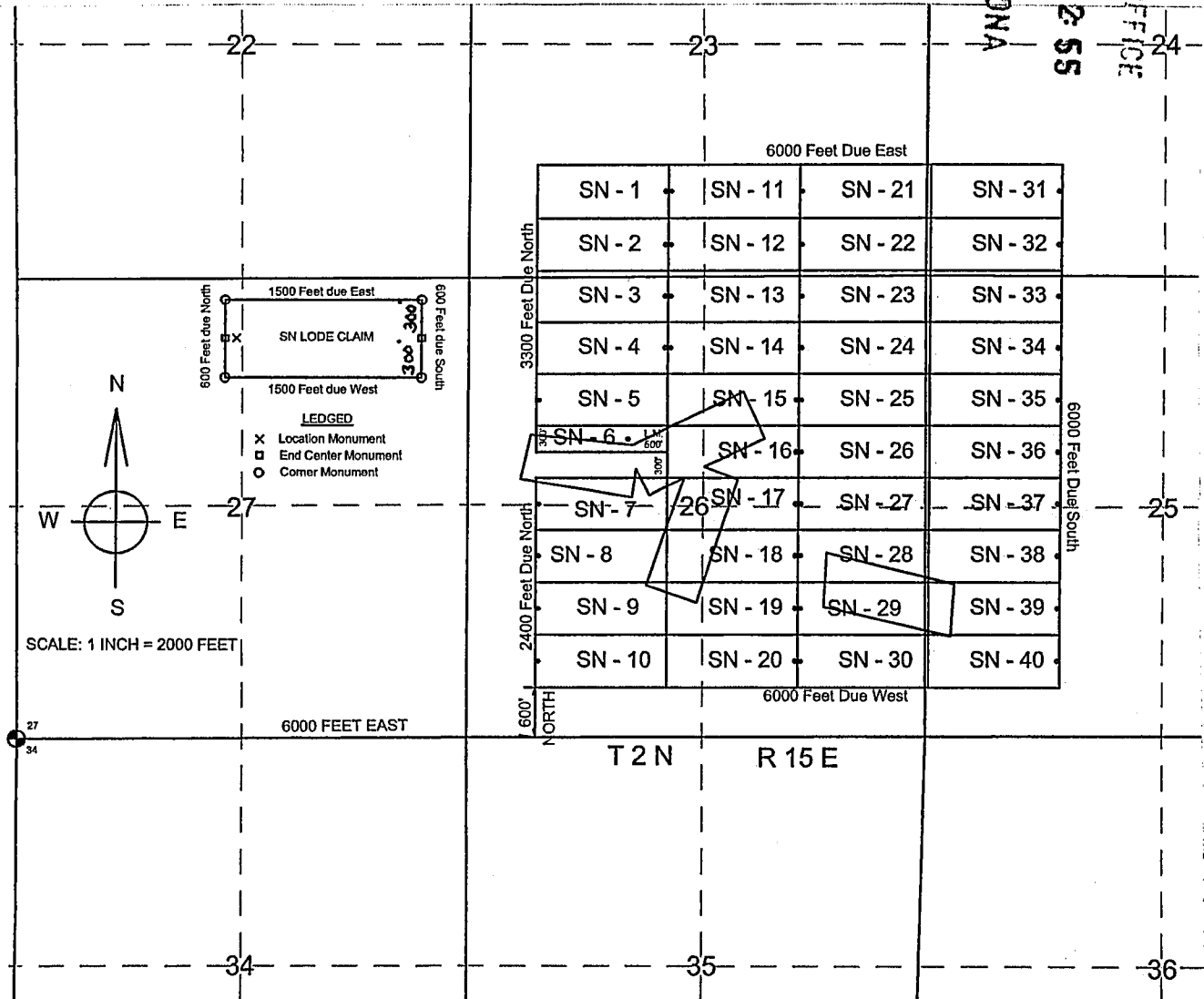
The North West corner of this claim is approximately 6000 feet East and 4800 feet North of the SW corner of Section 27, Township 2 North, Range 15 West, Gila and Salt River Baseline and Meridian.

DATED AND POSTED on the ground this 14 day of October, 2018

BY: Dave Rowe
 Dave Rowe

RECEIVED
 DEPT. OF STATE OFFICE
 PHOENIX, ARIZONA
 DEC 12 P 2:55

ANO 452715



The above map depicts the SN- 4 Lode mining claim, which is located in Section(s) 26, Township 2 North, Range 15 East, Gila and Salt River Baseline and Meridian, Gila County, Arizona.

The claim corners, end centers and Location monuments are marked by 2 inch by 2 inch by 5 foot wooden post with aluminum tags. The bearings and distances between claims and tie point are depicted on the map.

Filed at the request of and return to:
 Dave Rowe
 5900 Feedlot Rd.
 Winnemucca, NV 89445

LOCATION NOTICE FOR LODE MINING CLAIM

NOTICE IS HEREBY GIVIN that the SN - 5 Lode mining claim has been located by Dave Rowe, whose current mailing address is 5900 Feedlot Rd., Winnemucca, NV 89445. The general course of this claim is East and West and is situated in Gila County, Arizona. This claim is approximately 600 feet in width and 1500 feet in length and contains approximately 20.66 acreage. This claims runs from the location monument on which the location notice is posted approximately 1495 feet in a East direction to the East end line and 5 feet in a West direction to the West end line. This claim is marked by six monuments, one at each corner and one at the center of each end line of the claim. All Location Monuments, End Centers and Corner post are 2 inch by 2 inch by 5 foot wooden post with scribed metal tags. The location monument on which this notice is posted is situated within Section 26, Township 2 North, Range 15 East, Gila and Salt River Baseline and Meridian, Gila County, Arizona, and this claim occupies the following quarter section(s), sections, Township and Range:

Quarter	Section	Township	Range	Meridian
<u>NW</u>	<u>26</u>	<u>2 N</u>	<u>15 E</u>	<u>Gila and Salt River</u>
		<u>2 N</u>	<u>15 E</u>	<u>Gila and Salt River</u>
		<u>2 N</u>	<u>15 E</u>	<u>Gila and Salt River</u>
		<u>2 N</u>	<u>15 E</u>	<u>Gila and Salt River</u>

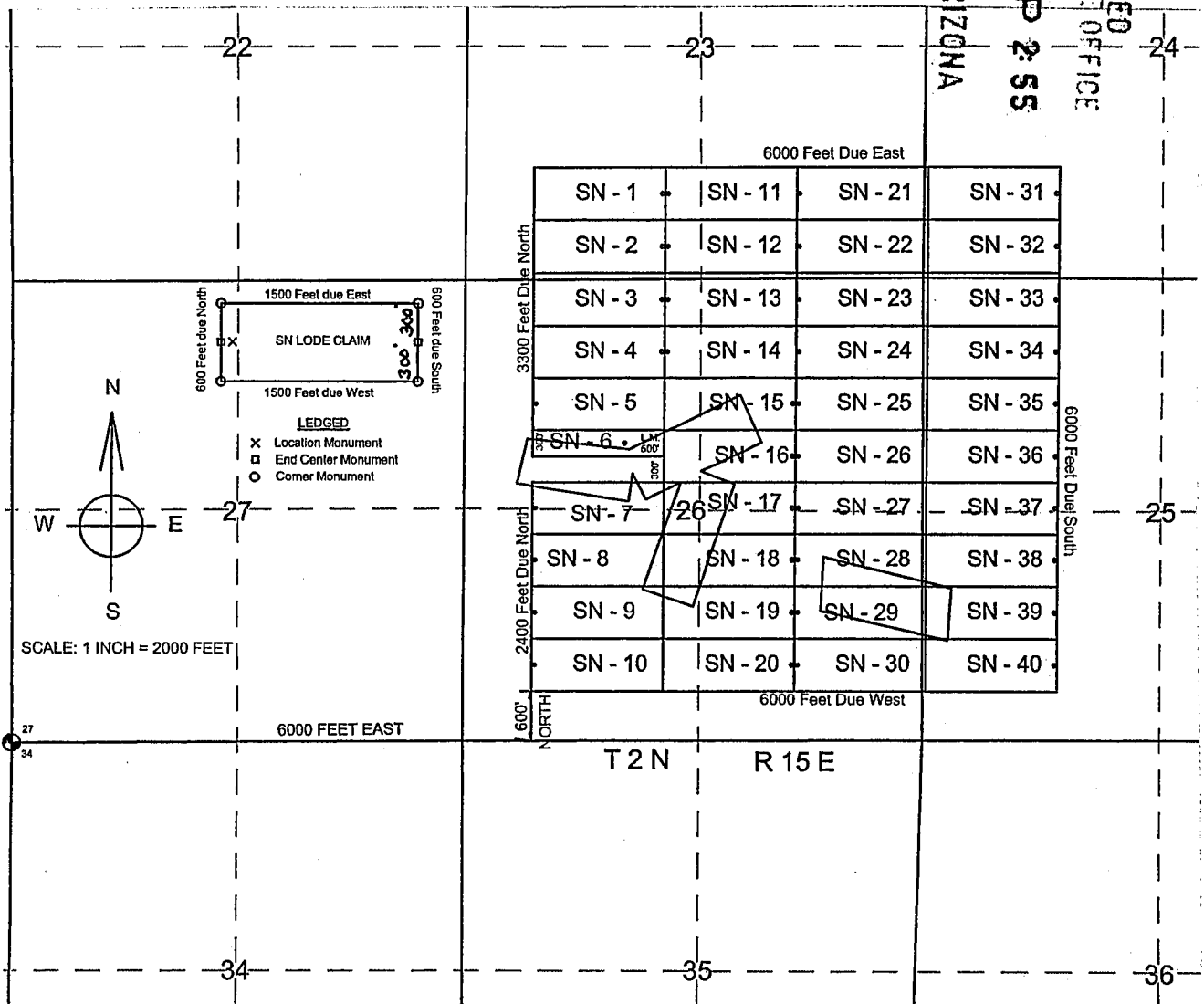
The North West corner of this claim is approximately 6000 feet East and 4200 feet North of the SW corner of Section 27, Township 2 North, Range 15 West, Gila and Salt River Baseline and Meridian.

DATED AND POSTED on the ground this 14 day of October, 2018

BY: Dave Rowe
 Dave Rowe

RECEIVED
 BLM AZ STATE OFFICE
 2018 DEC 12 P 2:55
 PHOENIX, ARIZONA

AM04527110



The above map depicts the SN - 5 Lode mining claim, which is located in Section(s) 26, Township 2 North, Range 15 East, Gila and Salt River Baseline and Meridian, Gila County, Arizona. The claim corners, end centers and Location monuments are marked by 2 inch by 2 inch by 5 foot wooden post with aluminum tags. The bearings and distances between claims and tie point are depicted on the map.

Filed at the request of and return to:
 Dave Rowe
 5900 Feedlot Rd.
 Winnemucca, NV 89445

LOCATION NOTICE FOR LODE MINING CLAIM

NOTICE IS HEREBY GIVIN that the SN - 6 Lode mining claim has been located by Dave Rowe, whose current mailing address is 5900 Feedlot Rd., Winnemucca, NV 89445. The general course of this claim is East and West and is situated in Gila County, Arizona. This claim is approximately 300 feet in width and 1500 feet in length and contains approximately 10.33 acreage. This claims runs from the location monument on which the location notice is posted approximately 500 feet in a East direction to the East end line and 1000 feet in a West direction to the West end line. This claim is marked by six monuments, one at each corner and one at the center of each end line of the claim. All Location Monuments, End Centers and Corner post are 2 inch by 2 inch by 5 foot wooden post with scribed metal tags. The location monument on which this notice is posted is situated within Section 26, Township 2 North, Range 15 East, Gila and Salt River Baseline and Meridian, Gila County, Arizona, and this claim occupies the following quarter section(s), sections, Township and Range:

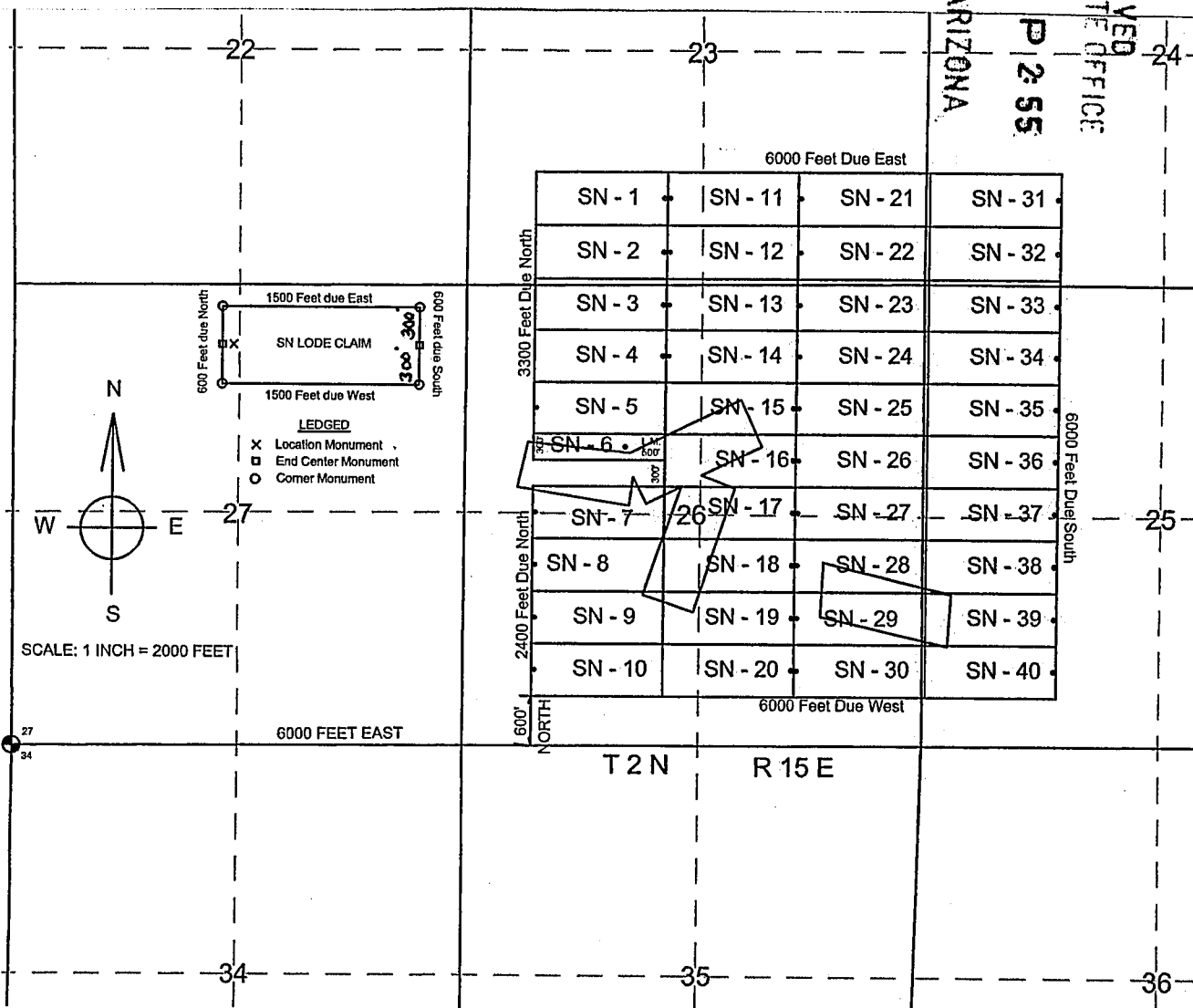
Quarter	Section	Township	Range	Meridian
NW	26	2 N	15 E	Gila and Salt River
		2 N	15 E	Gila and Salt River
		2 N	15 E	Gila and Salt River
		2 N	15 E	Gila and Salt River

The North West corner of this claim is approximately 6000 feet East and 3600 feet North of the SW corner of Section 27, Township 2 North, Range 15 West, Gila and Salt River Baseline and Meridian.

DATED AND POSTED on the ground this 18 day of October, 2018

BY: Dave Rowe
 Dave Rowe

RECEIVED
 BLM AZ STATE OFFICE
 2018 DEC 12 P 2:55
 PHOENIX, ARIZONA



AMC4527171

The above map depicts the SN- 6 Lode mining claim, which is located in Section(s) 26, Township 2 North, Range 15 East, Gila and Salt River Baseline and Meridian, Gila County, Arizona. The claim corners, end centers and Location monuments are marked by 2 inch by 2 inch by 5 foot wooden post with aluminum tags. The bearings and distances between claims and tie point are depicted on the map.

Filed at the request of and return to:
 Dave Rowe
 5900 Feedlot Rd.
 Winnemucca, NV 89445

LOCATION NOTICE FOR LODE MINING CLAIM

NOTICE IS HEREBY GIVIN that the SN - 7 Lode mining claim has been located by Dave Rowe, whose current mailing address is 5900 Feedlot Rd., Winnemucca, NV 89445. The general course of this claim is East and West and is situated in Gila County, Arizona. This claim is approximately 600 feet in width and 1500 feet in length and contains approximately 20.66 acreage. This claims runs from the location monument on which the location notice is posted approximately 1495 feet in a East direction to the East end line and 5 feet in a West direction to the West end line. This claim is marked by six monuments, one at each corner and one at the center of each end line of the claim. All Location Monuments, End Centers and Corner post are 2 inch by 2 inch by 5 foot wooden post with scribed metal tags. The location monument on which this notice is posted is situated within Section 26, Township 2 North, Range 15 East, Gila and Salt River Baseline and Meridian, Gila County, Arizona, and this claim occupies the following quarter section(s), sections, Township and Range:

Quarter	Section	Township	Range	Meridian
<u>NW</u>	<u>26</u>	<u>2 N</u>	<u>15 E</u>	<u>Gila and Salt River</u>
<u>SW</u>	<u>26</u>	<u>2 N</u>	<u>15 E</u>	<u>Gila and Salt River</u>
		<u>2 N</u>	<u>15 E</u>	<u>Gila and Salt River</u>
		<u>2 N</u>	<u>15 E</u>	<u>Gila and Salt River</u>

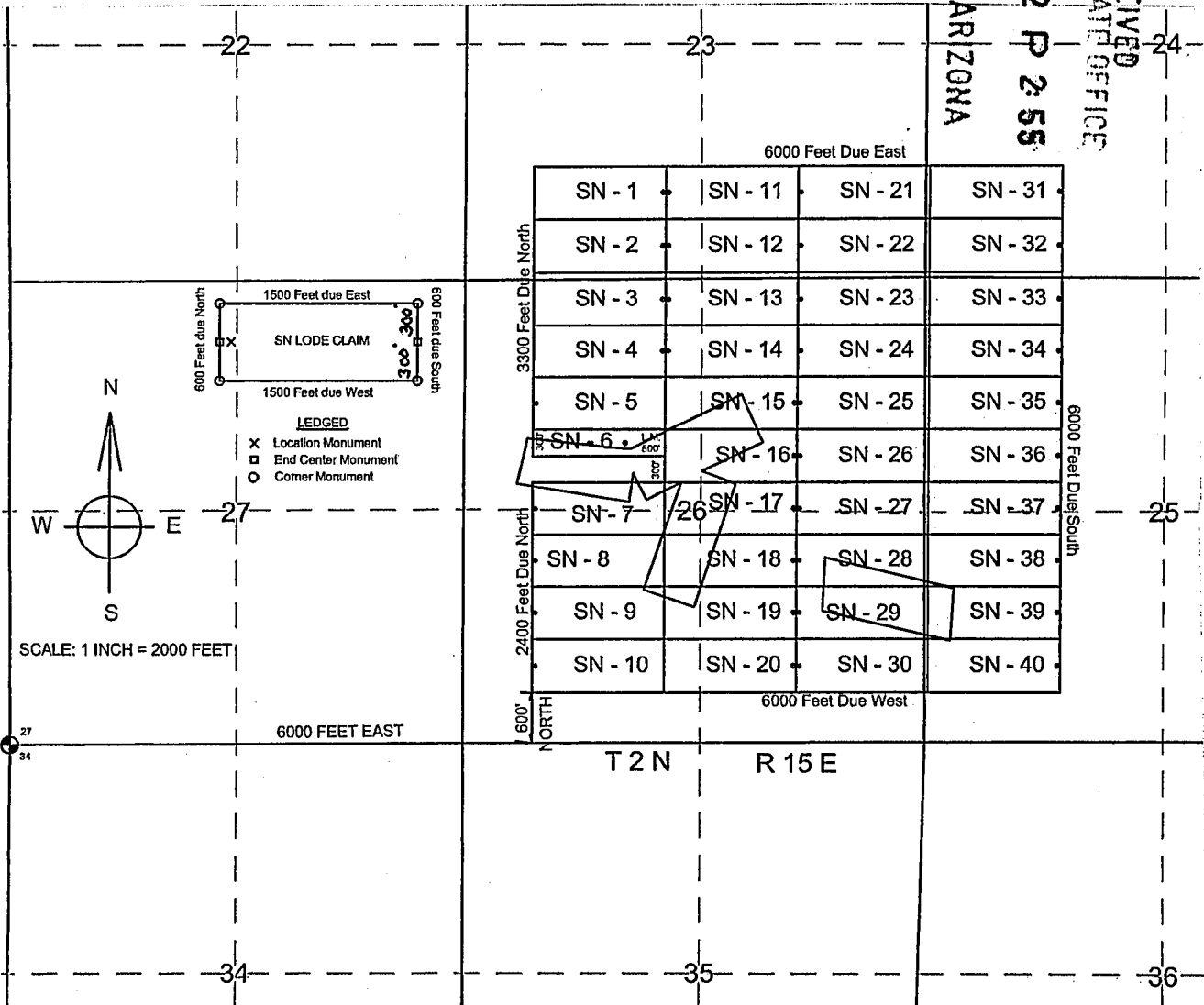
The North West corner of this claim is approximately 6000 feet East and 3000 feet North of the SW corner of Section 27, Township 2 North, Range 15 West, Gila and Salt River Baseline and Meridian.

DATED AND POSTED on the ground this 18 day of October, 2018

BY: Dave Rowe
 Dave Rowe

RECEIVED
 BLM AZ STATE OFFICE
 2018 DEC 12 P 2:55
 PHOENIX, ARIZONA

AM0452718



The above map depicts the SN- 7 Lode mining claim, which is located in Section(s) 26, Township 2 North, Range 15 East, Gila and Salt River Baseline and Meridian, Gila County, Arizona.

The claim corners, end centers and Location monuments are marked by 2 inch by 2 inch by 5 foot wooden post with aluminum tags. The bearings and distances between claims and tie point are depicted on the map.

Filed at the request of and return to:
 Dave Rowe
 5900 Feedlot Rd.
 Winnemucca, NV 89445

LOCATION NOTICE FOR LODE MINING CLAIM

NOTICE IS HEREBY GIVIN that the SN - 8 Lode mining claim has been located by Dave Rowe, whose current mailing address is 5900 Feedlot Rd., Winnemucca, NV 89445. The general course of this claim is East and West and is situated in Gila County, Arizona. This claim is approximately 600 feet in width and 1500 feet in length and contains approximately 20.66 acreage. This claims runs from the location monument on which the location notice is posted approximately 1495 feet in a East direction to the East end line and 5 feet in a West direction to the West end line. This claim is marked by six monuments, one at each corner and one at the center of each end line of the claim. All Location Monuments, End Centers and Corner post are 2 inch by 2 inch by 5 foot wooden post with scribed metal tags. The location monument on which this notice is posted is situated within Section 26, Township 2 North, Range 15 East, Gila and Salt River Baseline and Meridian, Gila County, Arizona, and this claim occupies the following quarter section(s), sections, Township and Range:

Quarter	Section	Township	Range	Meridian
<u>SW</u>	<u>26</u>	<u>2 N</u>	<u>15 E</u>	<u>Gila and Salt River</u>
		<u>2 N</u>	<u>15 E</u>	<u>Gila and Salt River</u>
		<u>2 N</u>	<u>15 E</u>	<u>Gila and Salt River</u>
		<u>2 N</u>	<u>15 E</u>	<u>Gila and Salt River</u>

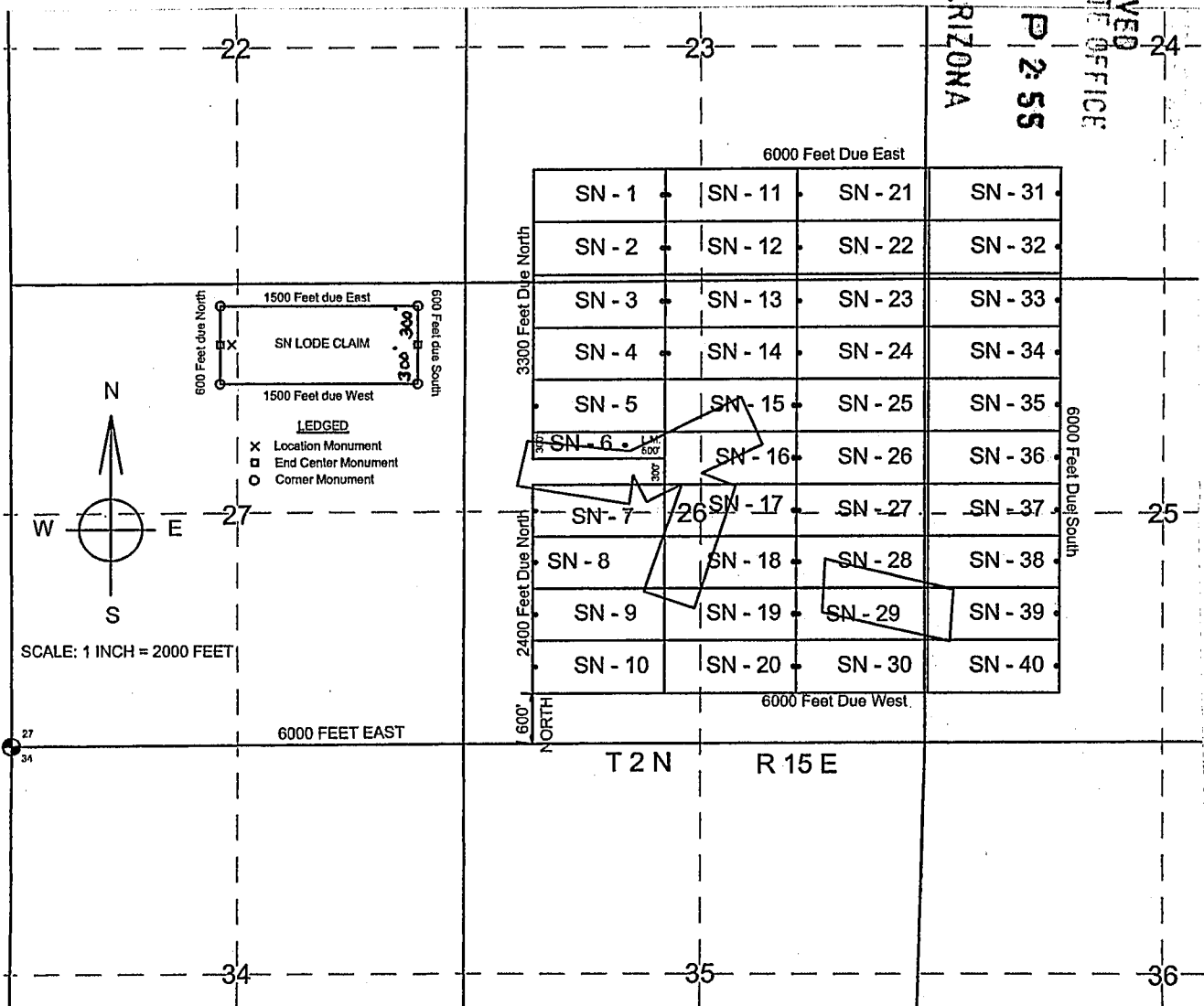
The North West corner of this claim is approximately 6000 feet East and 2400 feet North of the SW corner of Section 27, Township 2 North, Range 15 West, Gila and Salt River Baseline and Meridian.

DATED AND POSTED on the ground this 18 day of October, 2018

BY: Dave Rowe
 Dave Rowe

RECEIVED
 BLM AZ STATE OFFICE
 2018 DEC 12 P 2:55
 PHOENIX, ARIZONA

AM04527191



The above map depicts the SN- 8 Lode mining claim, which is located in Section(s) 26, Township 2 North, Range 15 East, Gila and Salt River Baseline and Meridian, Gila County, Arizona.

The claim corners, end centers and Location monuments are marked by 2 inch by 2 inch by 5 foot wooden post with aluminum tags. The bearings and distances between claims and tie point are depicted on the map.

Filed at the request of and return to:
 Dave Rowe
 5900 Feedlot Rd.
 Winnemucca, NV 89445

LOCATION NOTICE FOR LODE MINING CLAIM

NOTICE IS HEREBY GIVIN that the SN - 9 Lode mining claim has been located by Dave Rowe, whose current mailing address is 5900 Feedlot Rd., Winnemucca, NV 89445. The general course of this claim is East and West and is situated in Gila County, Arizona. This claim is approximately 600 feet in width and 1500 feet in length and contains approximately 20.66 acreage. This claims runs from the location monument on which the location notice is posted approximately 1495 feet in a East direction to the East end line and 5 feet in a West direction to the West end line. This claim is marked by six monuments, one at each corner and one at the center of each end line of the claim. All Location Monuments, End Centers and Corner post are 2 inch by 2 inch by 5 foot wooden post with scribed metal tags. The location monument on which this notice is posted is situated within Section 26, Township 2 North, Range 15 East, Gila and Salt River Baseline and Meridian, Gila County, Arizona, and this claim occupies the following quarter section(s), sections, Township and Range:

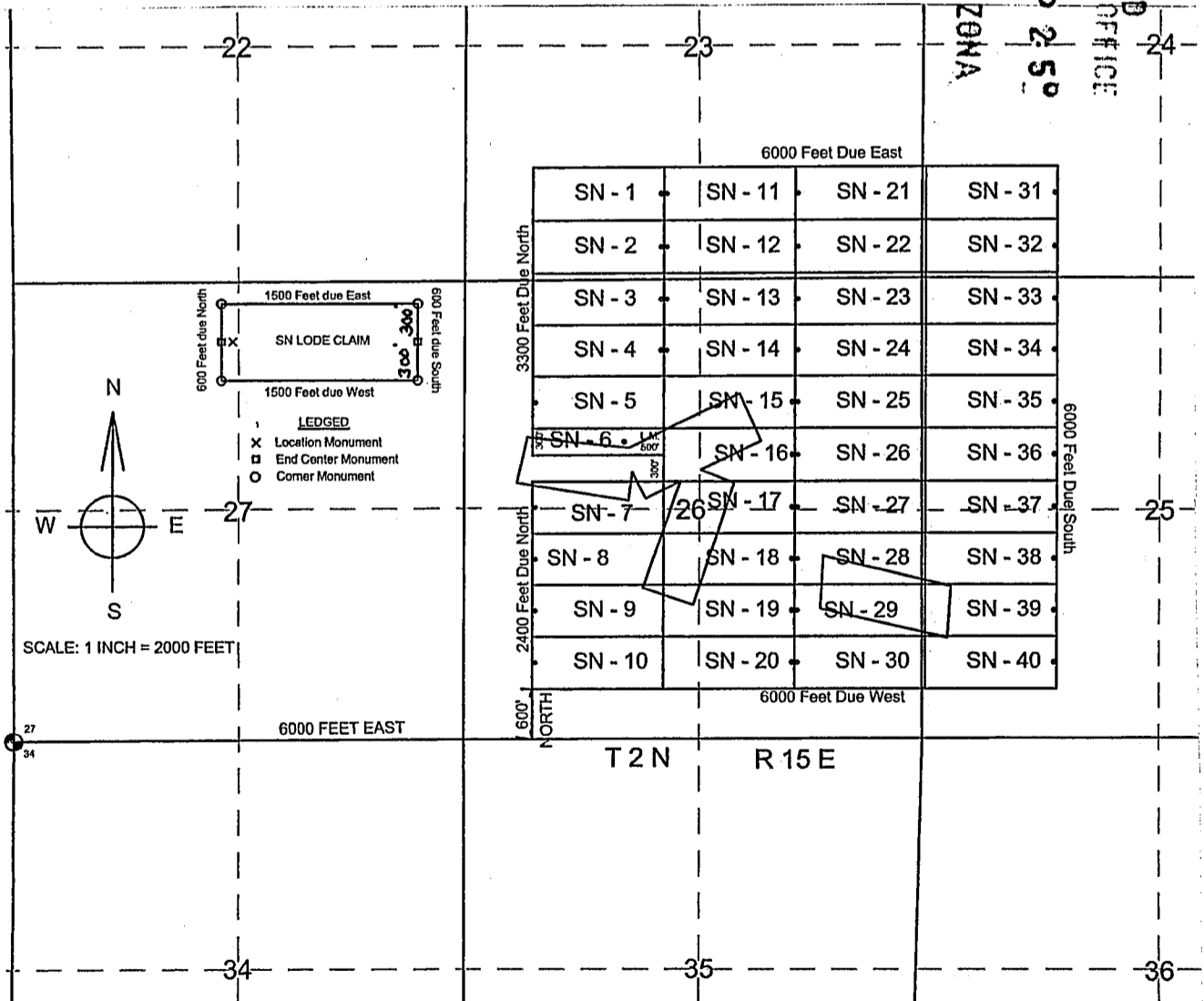
Quarter	Section	Township	Range	Meridian
<u>SW</u>	<u>26</u>	<u>2 N</u>	<u>15 E</u>	<u>Gila and Salt River</u>
		<u>2 N</u>	<u>15 E</u>	<u>Gila and Salt River</u>
		<u>2 N</u>	<u>15 E</u>	<u>Gila and Salt River</u>
		<u>2 N</u>	<u>15 E</u>	<u>Gila and Salt River</u>

The North West corner of this claim is approximately 6000 feet East and 1800 feet North of the SW corner of Section 27, Township 2 North, Range 15 West, Gila and Salt River Baseline and Meridian.

DATED AND POSTED on the ground this 18 day of October, 2018

BY: Dave Rowe
 Dave Rowe

RECEIVED
 CLM AZ STATE OFFICE
 PHOENIX, ARIZONA
 2018 DEC 12 P 2:50



AMC452720

The above map depicts the SN - 9 Lode mining claim, which is located in Section(s) 26, Township 2 North, Range 15 East, Gila and Salt River Baseline and Meridian, Gila County, Arizona. The claim corners, end centers and Location monuments are marked by 2 inch by 2 inch by 5 foot wooden post with aluminum tags. The bearings and distances between claims and tie point are depicted on the map.

Filed at the request of and return to:
 Dave Rowe
 5900 Feedlot Rd.
 Winnemucca, NV 89445

LOCATION NOTICE FOR LODE MINING CLAIM

NOTICE IS HEREBY GIVIN that the SN - 10 Lode mining claim has been located by Dave Rowe, whose current mailing address is 5900 Feedlot Rd., Winnemucca, NV 89445. The general course of this claim is East and West and is situated in Gila County, Arizona. This claim is approximately 600 feet in width and 1500 feet in length and contains approximately 20.66 acreage. This claims runs from the location monument on which the location notice is posted approximately 1495 feet in a East direction to the East end line and 5 feet in a West direction to the West end line. This claim is marked by six monuments, one at each corner and one at the center of each end line of the claim. All Location Monuments, End Centers and Corner post are 2 inch by 2 inch by 5 foot wooden post with scribed metal tags. The location monument on which this notice is posted is situated within Section 26, Township 2 North, Range 15 East, Gila and Salt River Baseline and Meridian, Gila County, Arizona, and this claim occupies the following quarter section(s), sections, Township and Range:

Quarter	Section	Township	Range	Meridian
<u>SW</u>	<u>26</u>	<u>2 N</u>	<u>15 E</u>	<u>Gila and Salt River</u>
		<u>2 N</u>	<u>15 E</u>	<u>Gila and Salt River</u>
		<u>2 N</u>	<u>15 E</u>	<u>Gila and Salt River</u>
		<u>2 N</u>	<u>15 E</u>	<u>Gila and Salt River</u>

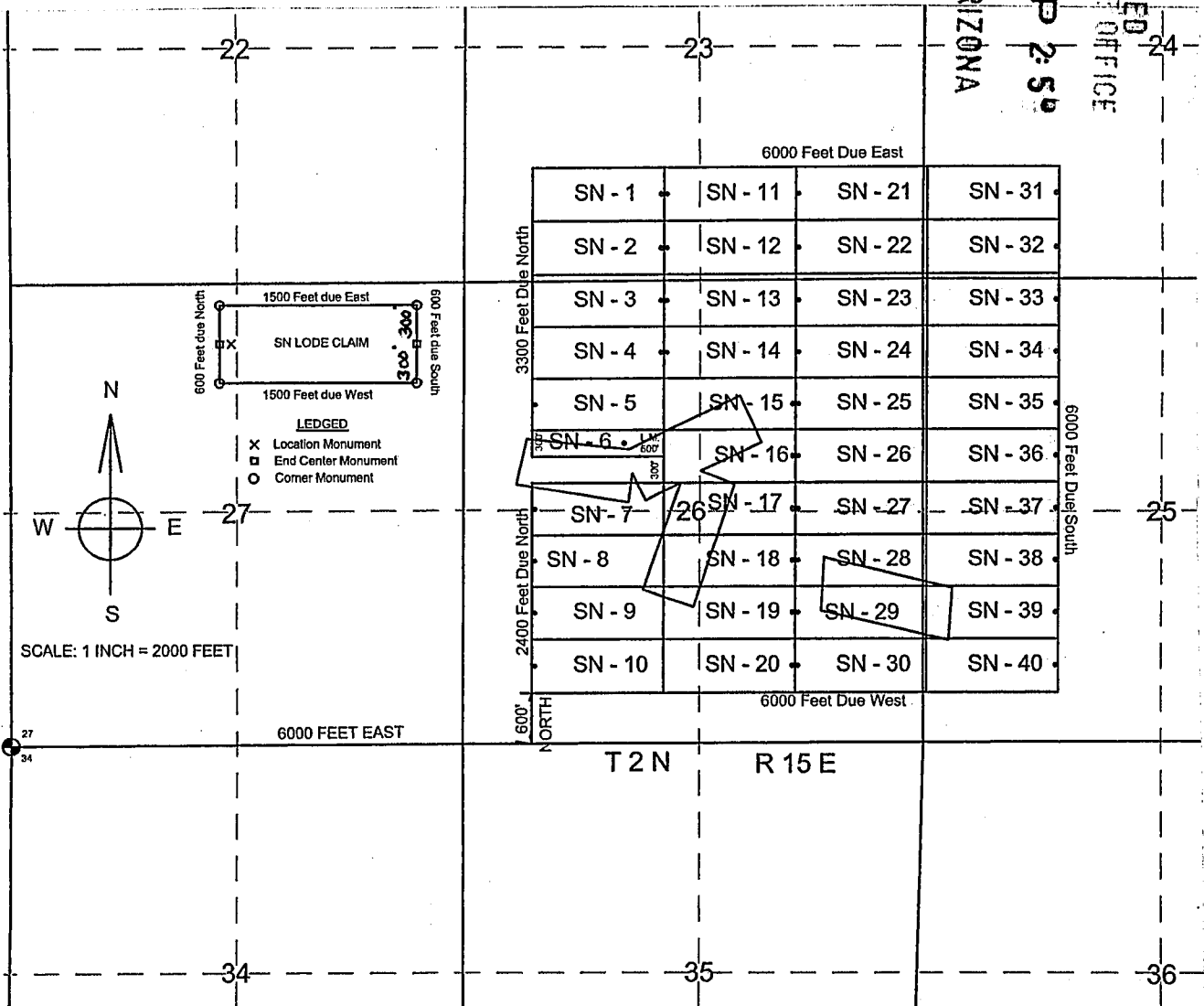
The North West corner of this claim is approximately 6000 feet East and 1200 feet North of the SW corner of Section 27, Township 2 North, Range 15 West, Gila and Salt River Baseline and Meridian.

DATED AND POSTED on the ground this 18 day of October, 2018

BY: Dave Rowe
 Dave Rowe

RECEIVED
 BLM AZ STATE OFFICE
 PHOENIX, ARIZONA
 2018 DEC 12 P 2:59

AN0452721



The above map depicts the SN- 10 Lode mining claim, which is located in Section(s) 26, Township 2 North, Range 15 East, Gila and Salt River Baseline and Meridian, Gila County, Arizona.

The claim corners, end centers and Location monuments are marked by 2 inch by 2 inch by 5 foot wooden post with aluminum tags. The bearings and distances between claims and tie point are depicted on the map.

Filed at the request of and return to:
 Dave Rowe
 5900 Feedlot Rd.
 Winnemucca, NV 89445

LOCATION NOTICE FOR LODE MINING CLAIM

NOTICE IS HEREBY GIVIN that the SN - 11 Lode mining claim has been located by Dave Rowe, whose current mailing address is 5900 Feedlot Rd., Winnemucca, NV 89445. The general course of this claim is East and West and is situated in Gila County, Arizona. This claim is approximately 600 feet in width and 1500 feet in length and contains approximately 20.66 acreage. This claims runs from the location monument on which the location notice is posted approximately 1495 feet in a East direction to the East end line and 5 feet in a West direction to the West end line. This claim is marked by six monuments, one at each corner and one at the center of each end line of the claim. All Location Monuments, End Centers and Corner post are 2 inch by 2 inch by 5 foot wooden post with scribed metal tags. The location monument on which this notice is posted is situated within Section 23, Township 2 North, Range 15 East, Gila and Salt River Baseline and Meridian, Gila County, Arizona, and this claim occupies the following quarter section(s), sections, Township and Range:

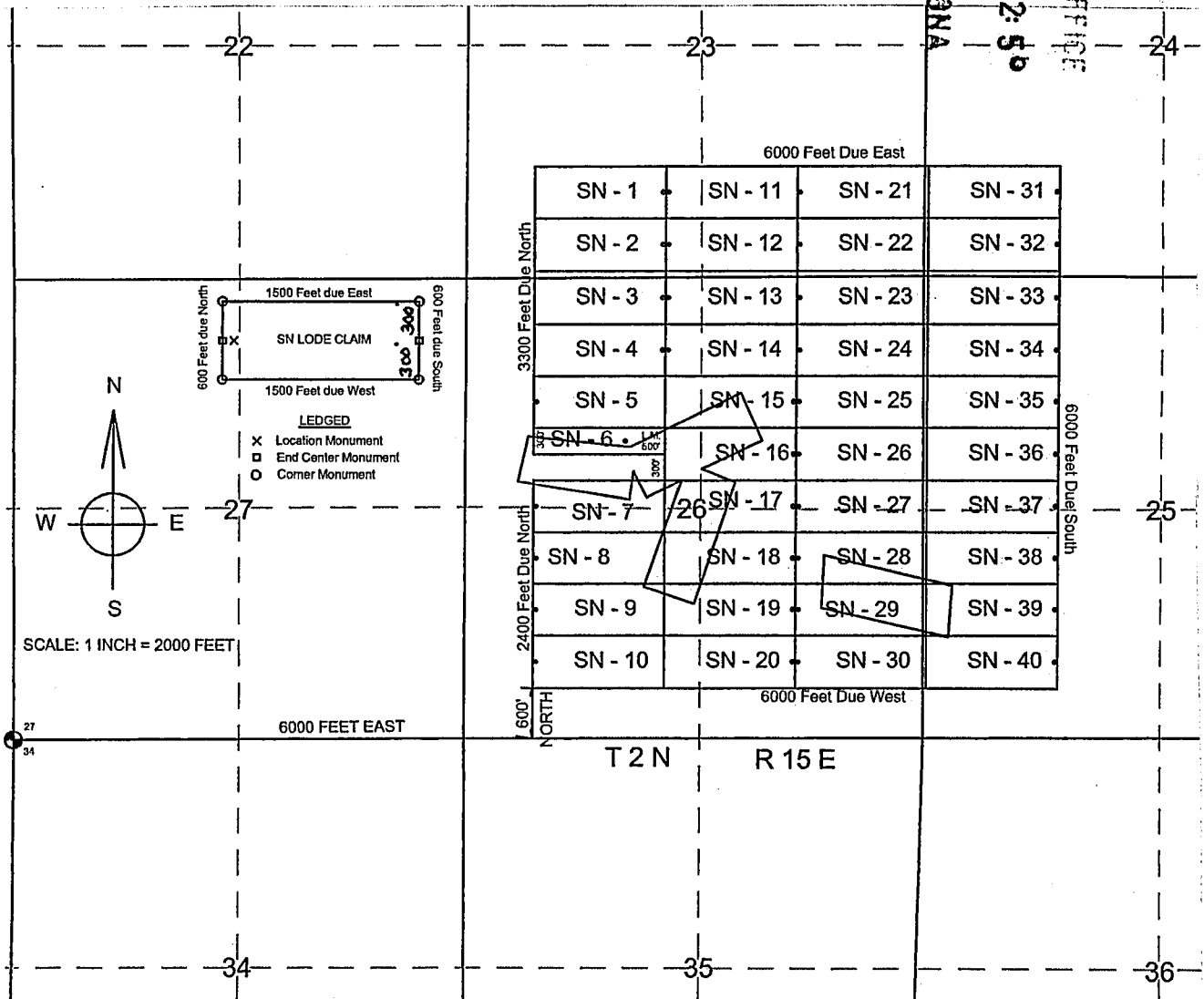
Quarter	Section	Township	Range	Meridian
<u>SW</u>	<u>23</u>	<u>2 N</u>	<u>15 E</u>	<u>Gila and Salt River</u>
<u>SE</u>	<u>23</u>	<u>2 N</u>	<u>15 E</u>	<u>Gila and Salt River</u>
		<u>2 N</u>	<u>15 E</u>	<u>Gila and Salt River</u>
		<u>2 N</u>	<u>15 E</u>	<u>Gila and Salt River</u>

The North West corner of this claim is approximately 7500 feet East and 6600 feet North of the SW corner of Section 27, Township 2 North, Range 15 West, Gila and Salt River Baseline and Meridian.

DATED AND POSTED on the ground this 14 day of October, 2018

BY: Dave Rowe
 Dave Rowe

RECEIVED
 PHOENIX, ARIZONA
 DEC 12 P 2:50
 AZ STATE OFFICE



AN0452122

The above map depicts the SN- 11 Lode mining claim, which is located in Section(s) 23, Township 2 North, Range 15 East, Gila and Salt River Baseline and Meridian, Gila County, Arizona. The claim corners, end centers and Location monuments are marked by 2 inch by 2 inch by 5 foot wooden post with aluminum tags. The bearings and distances between claims and tie point are depicted on the map.

Filed at the request of and return to:
 Dave Rowe
 5900 Feedlot Rd.
 Winnemucca, NV 89445

LOCATION NOTICE FOR LODE MINING CLAIM

NOTICE IS HEREBY GIVIN that the SN- 12 Lode mining claim has been located by Dave Rowe, whose current mailing address is 5900 Feedlot Rd., Winnemucca, NV 89445. The general course of this claim is East and West and is situated in Gila County, Arizona. This claim is approximately 600 feet in width and 1500 feet in length and contains approximately 20.66 acreage. This claims runs from the location monument on which the location notice is posted approximately 1495 feet in a East direction to the East end line and 5 feet in a West direction to the West end line. This claim is marked by six monuments, one at each corner and one at the center of each end line of the claim. All Location Monuments, End Centers and Corner post are 2 inch by 2 inch by 5 foot wooden post with scribed metal tags. The location monument on which this notice is posted is situated within Section 23, Township 2 North, Range 15 East, Gila and Salt River Baseline and Meridian, Gila County, Arizona, and this claim occupies the following quarter section(s), sections, Township and Range:

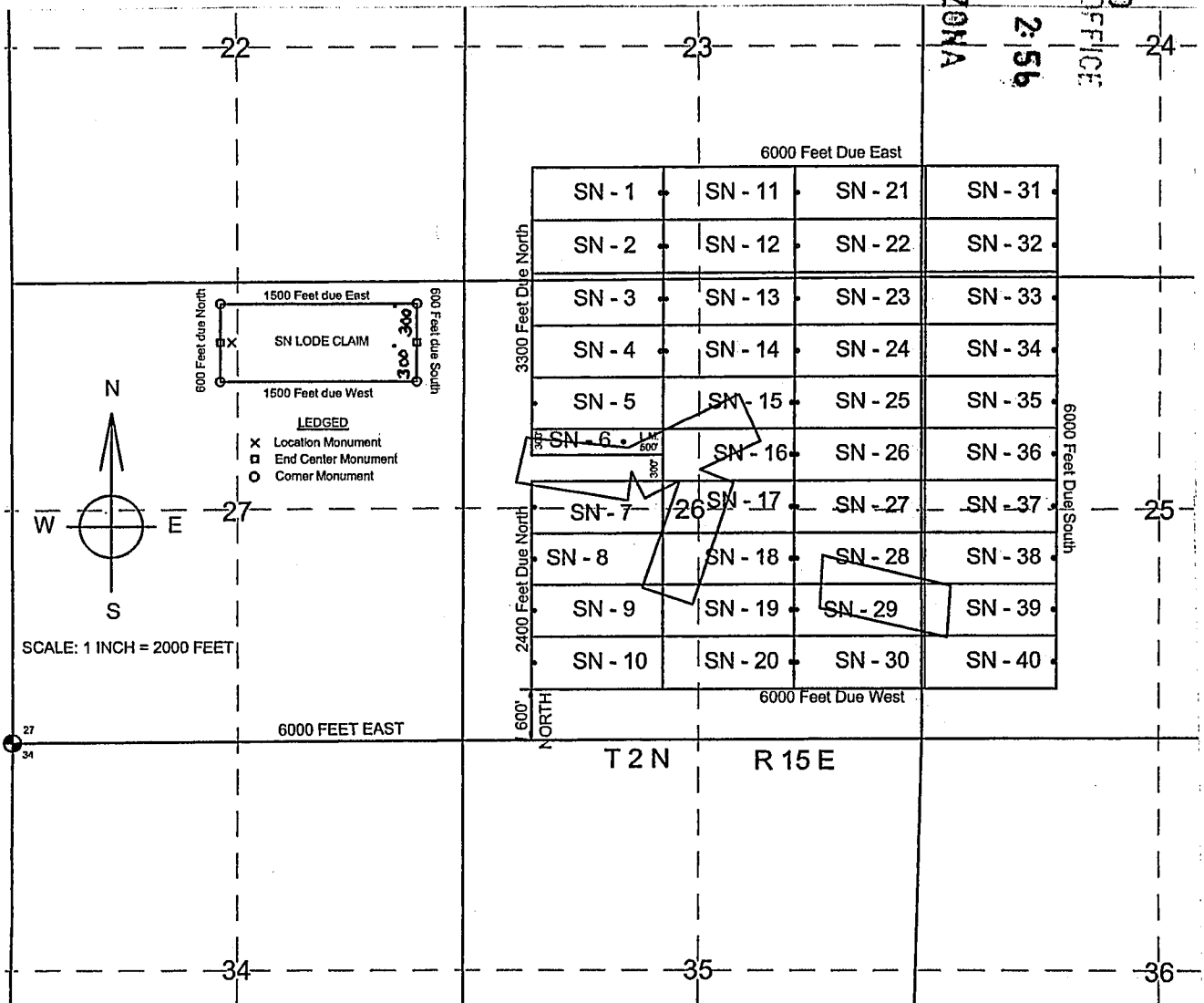
Quarter	Section	Township	Range	Meridian
<u>SW</u>	<u>23</u>	<u>2 N</u>	<u>15 E</u>	<u>Gila and Salt River</u>
<u>SE</u>	<u>23</u>	<u>2 N</u>	<u>15 E</u>	<u>Gila and Salt River</u>
		<u>2 N</u>	<u>15 E</u>	<u>Gila and Salt River</u>
		<u>2 N</u>	<u>15 E</u>	<u>Gila and Salt River</u>

The North West corner of this claim is approximately 7500 feet East and 6000 feet North of the SW corner of Section 27, Township 2 North, Range 15 West, Gila and Salt River Baseline and Meridian.

DATED AND POSTED on the ground this 14 day of October, 2018

BY: Dave Rowe
 Dave Rowe

RECEIVED
 PHOENIX, ARIZONA
 10 DEC 12 P 2:56
 STATE OFFICE



AN045272B

The above map depicts the SN- 12 Lode mining claim, which is located in Section(s) 23, Township 2 North, Range 15 East, Gila and Salt River Baseline and Meridian, Gila County, Arizona.

The claim corners, end centers and Location monuments are marked by 2 inch by 2 inch by 5 foot wooden post with aluminum tags. The bearings, end distances between claims and tie point are depicted on the map.

Filed at the request of and return to:
 Dave Rowe
 5900 Feedlot Rd.
 Winnemucca, NV 89445

LOCATION NOTICE FOR LODE MINING CLAIM

NOTICE IS HEREBY GIVIN that the SN - 13 Lode mining claim has been located by Dave Rowe, whose current mailing address is 5900 Feedlot Rd., Winnemucca, NV 89445. The general course of this claim is East and West and is situated in Gila County, Arizona. This claim is approximately 600 feet in width and 1500 feet in length and contains approximately 20.66 acreage. This claims runs from the location monument on which the location notice is posted approximately 149.5 feet in a East direction to the East end line and 5 feet in a West direction to the West end line. This claim is marked by six monuments, one at each corner and one at the center of each end line of the claim. All Location Monuments, End Centers and Corner post are 2 inch by 2 inch by 5 foot wooden post with scribed metal tags. The location monument on which this notice is posted is situated within Section 26, Township 2 North, Range 15 East, Gila and Salt River Baseline and Meridian, Gila County, Arizona, and this claim occupies the following quarter section(s), sections, Township and Range:

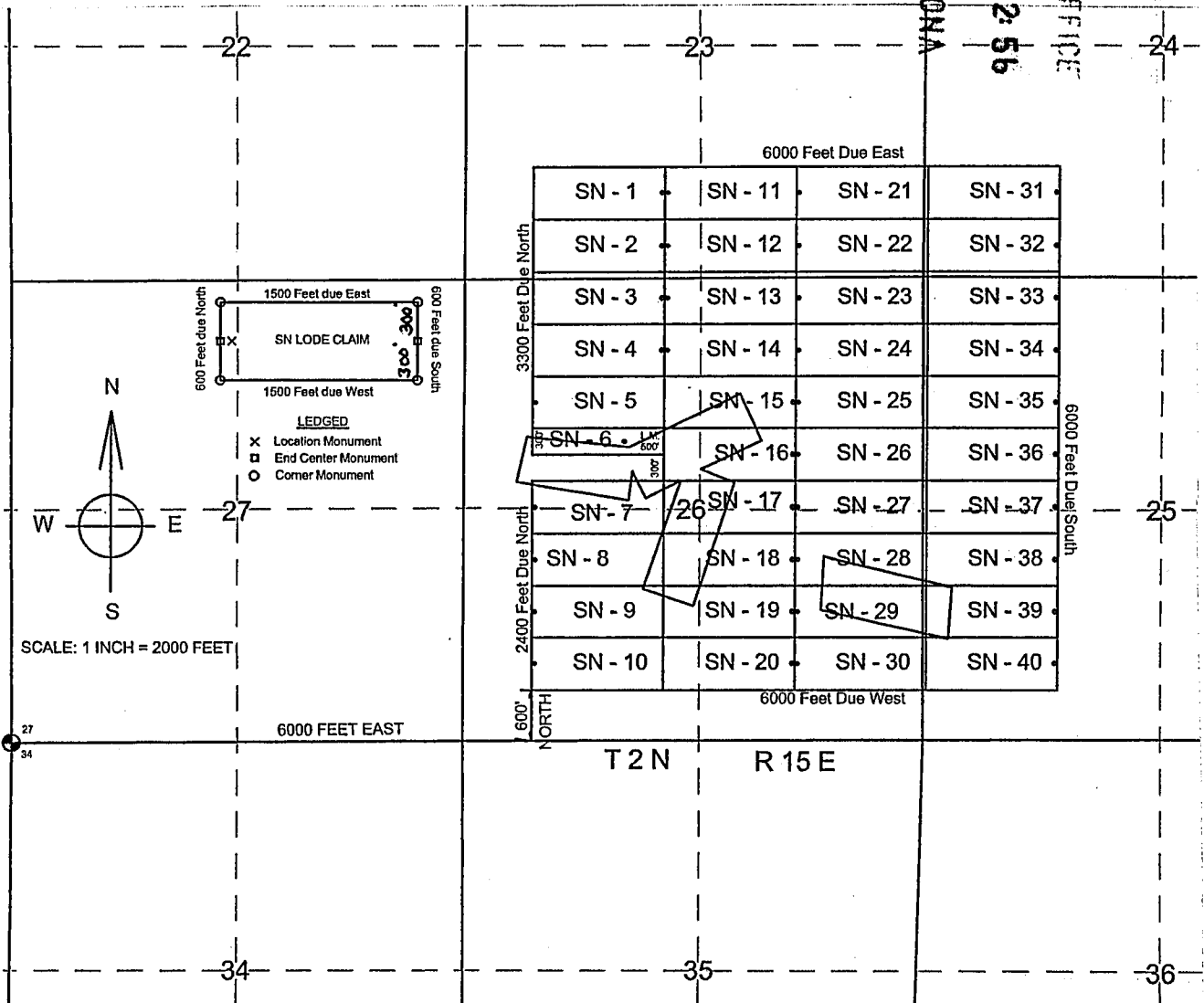
Quarter	Section	Township	Range	Meridian
<u>SW</u>	<u>23</u>	<u>2 N</u>	<u>15 E</u>	<u>Gila and Salt River</u>
<u>SE</u>	<u>23</u>	<u>2 N</u>	<u>15 E</u>	<u>Gila and Salt River</u>
<u>NE</u>	<u>26</u>	<u>2 N</u>	<u>15 E</u>	<u>Gila and Salt River</u>
<u>NW</u>	<u>26</u>	<u>2 N</u>	<u>15 E</u>	<u>Gila and Salt River</u>

The North West corner of this claim is approximately 7500 feet East and 5400 feet North of the SW corner of Section 27, Township 2 North, Range 15 West, Gila and Salt River Baseline and Meridian.

DATED AND POSTED on the ground this 14 day of October, 2018

BY: Dave Rowe
 Dave Rowe

RECEIVED
 PHOENIX, ARIZONA
 DEC 12 P 2:56
 AZ STATE OFFICE



AN0452724

The above map depicts the SN- 13 Lode mining claim, which is located in Section(s) 23/26, Township 2 North, Range 15 East, Gila and Salt River Baseline and Meridian, Gila County, Arizona. The claim corners, end centers and Location monuments are marked by 2 inch by 2 inch by 5 foot wooden post with aluminum tags. The bearings and distances between claims and tie point are depicted on the map.

Filed at the request of and return to:
 Dave Rowe
 5900 Feedlot Rd.
 Winnemucca, NV 89445

LOCATION NOTICE FOR LODE MINING CLAIM

NOTICE IS HEREBY GIVIN that the SN - 14 Lode mining claim has been located by Dave Rowe, whose current mailing address is 5900 Feedlot Rd., Winnemucca, NV 89445. The general course of this claim is East and West and is situated in Gila County, Arizona. This claim is approximately 600 feet in width and 1500 feet in length and contains approximately 20.66 acreage. This claims runs from the location monument on which the location notice is posted approximately 1495 feet in a East direction to the East end line and 5 feet in a West direction to the West end line. This claim is marked by six monuments, one at each corner and one at the center of each end line of the claim. All Location Monuments, End Centers and Corner post are 2 inch by 2 inch by 5 foot wooden post with scribed metal tags. The location monument on which this notice is posted is situated within Section 26, Township 2 North, Range 15 East, Gila and Salt River Baseline and Meridian, Gila County, Arizona, and this claim occupies the following quarter section(s), sections, Township and Range:

Quarter	Section	Township	Range	Meridian
<u>NE</u>	<u>26</u>	<u>2 N</u>	<u>15 E</u>	<u>Gila and Salt River</u>
<u>NW</u>	<u>26</u>	<u>2 N</u>	<u>15 E</u>	<u>Gila and Salt River</u>
		<u>2 N</u>	<u>15 E</u>	<u>Gila and Salt River</u>
		<u>2 N</u>	<u>15 E</u>	<u>Gila and Salt River</u>

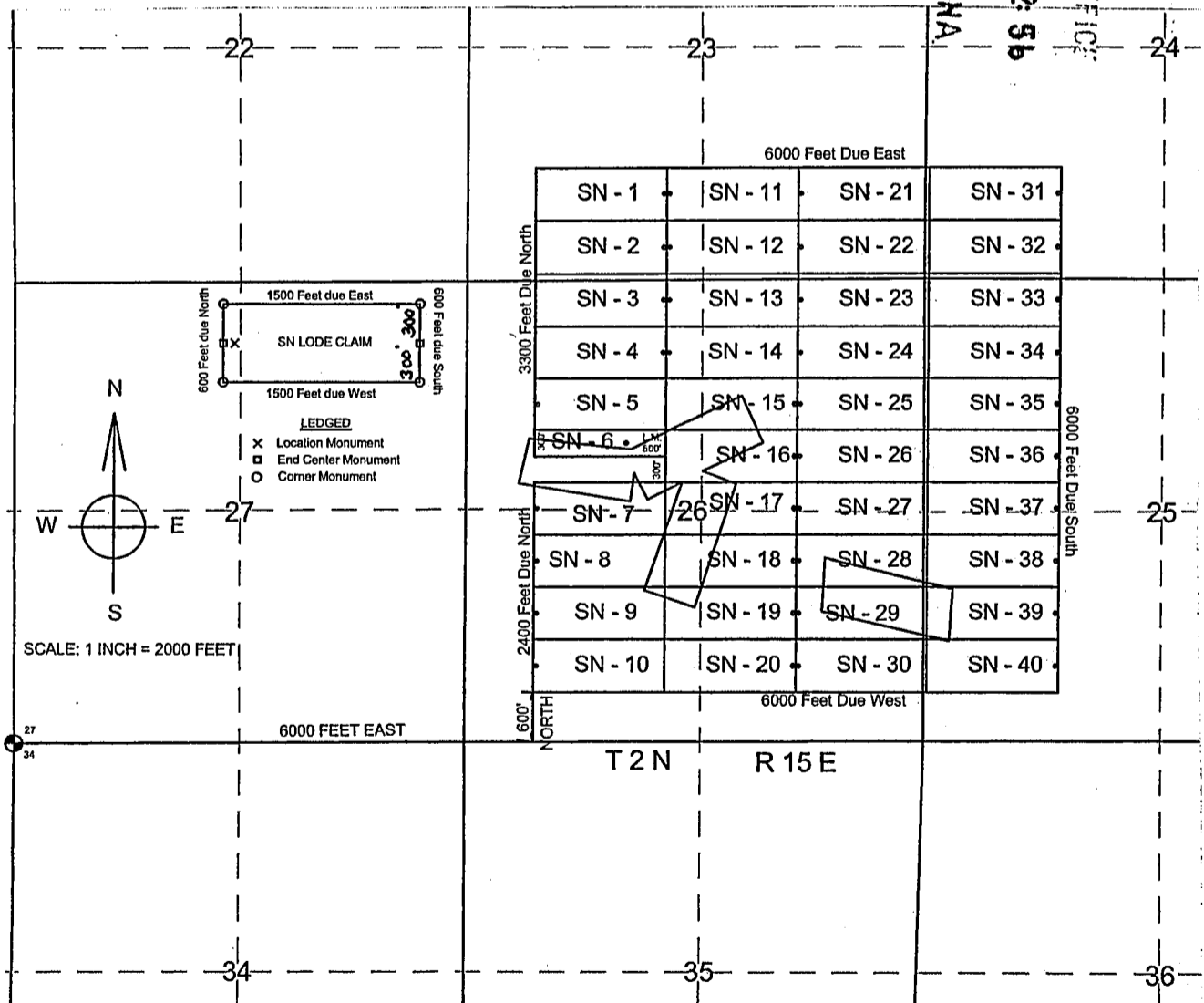
The North West corner of this claim is approximately 7500 feet East and 4800 feet North of the SW corner of Section 27, Township 2 North, Range 15 West, Gila and Salt River Baseline and Meridian.

DATED AND POSTED on the ground this 14 day of October, 2018

BY: Dave Rowe
 Dave Rowe

RECEIVED
 AZ STATE OFFICE
 PHOENIX, ARIZONA
 DEC 12 P 2:56

AM0452125



The above map depicts the SN- 14 Lode mining claim, which is located in Section(s) 26, Township 2 North, Range 15 East, Gila and Salt River Baseline and Meridian, Gila County, Arizona.

The claim corners, end centers and Location monuments are marked by 2 inch by 2 inch by 5 foot wooden post with aluminum tags. The bearings and distances between claims and tie point are depicted on the map.

Filed at the request of and return to:
 Dave Rowe
 5900 Feedlot Rd.
 Winnemucca, NV 89445

LOCATION NOTICE FOR LODE MINING CLAIM

NOTICE IS HEREBY GIVIN that the SN - 15 Lode mining claim has been located by Dave Rowe, whose current mailing address is 5900 Feedlot Rd., Winnemucca, NV 89445. The general course of this claim is East and West and is situated in Gila County, Arizona. This claim is approximately 600 feet in width and 1500 feet in length and contains approximately 20.66 acreage. This claims runs from the location monument on which the location notice is posted approximately 5 feet in a East direction to the East end line and 1495 feet in a West direction to the West end line. This claim is marked by six monuments, one at each corner and one at the center of each end line of the claim. All Location Monuments, End Centers and Corner post are 2 inch by 2 inch by 5 foot wooden post with scribed metal tags. The location monument on which this notice is posted is situated within Section 26, Township 2 North, Range 15 East, Gila and Salt River Baseline and Meridian, Gila County, Arizona, and this claim occupies the following quarter section(s), sections, Township and Range:

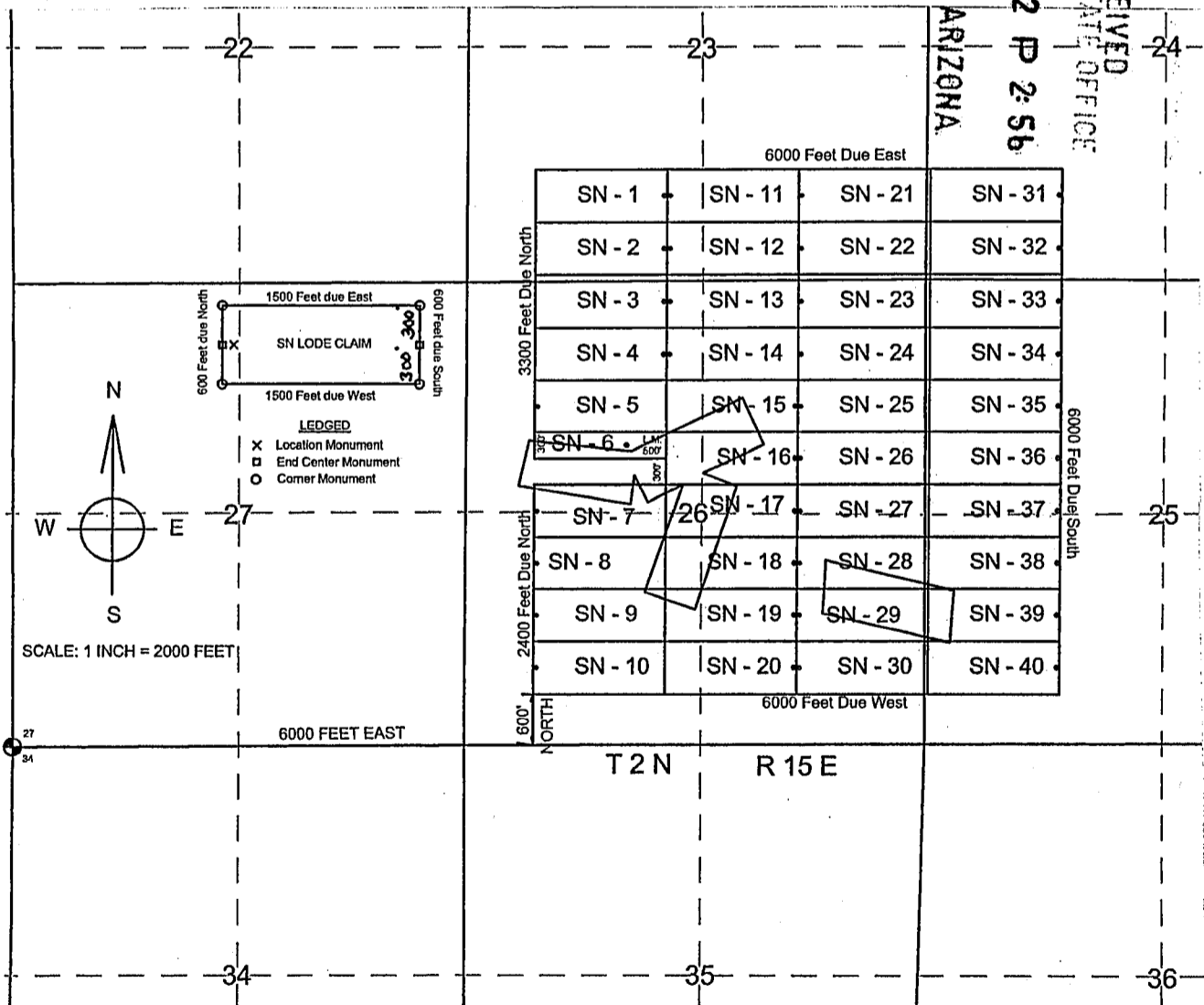
Quarter	Section	Township	Range	Meridian
<u>NE</u>	<u>26</u>	<u>2 N</u>	<u>15 E</u>	<u>Gila and Salt River</u>
<u>NW</u>	<u>26</u>	<u>2 N</u>	<u>15 E</u>	<u>Gila and Salt River</u>
		<u>2 N</u>	<u>15 E</u>	<u>Gila and Salt River</u>
		<u>2 N</u>	<u>15 E</u>	<u>Gila and Salt River</u>

The North West corner of this claim is approximately 7500 feet East and 4200 feet North of the SW corner of Section 27, Township 2 North, Range 15 West, Gila and Salt River Baseline and Meridian.

DATED AND POSTED on the ground this 14 day of October, 2018

BY: Dave Rowe
 Dave Rowe

RECEIVED
 BLM AZ STATE OFFICE
 2018 DEC 12 PM 2:56
 PHOENIX, ARIZONA



AMC 452726

The above map depicts the SN - 15 Lode mining claim, which is located in Section(s) 26, Township 2 North, Range 15 East, Gila and Salt River Baseline and Meridian, Gila County, Arizona. The claim corners, end centers and Location monuments are marked by 2 inch by 2 inch by 5 foot wooden post with aluminum tags. The bearings and distances between claims and tie point are depicted on the map.

Filed at the request of and return to:
 Dave Rowe
 5900 Feedlot Rd.
 Winnemucca, NV 89445

LOCATION NOTICE FOR LODE MINING CLAIM

NOTICE IS HEREBY GIVIN that the SN - 16 Lode mining claim has been located by Dave Rowe, whose current mailing address is 5900 Feedlot Rd., Winnemucca, NV 89445. The general course of this claim is East and West and is situated in Gila County, Arizona. This claim is approximately 600 feet in width and 1500 feet in length and contains approximately 20.66 acreage. This claims runs from the location monument on which the location notice is posted approximately 5 feet in a East direction to the East end line and 1495 feet in a West direction to the West end line. This claim is marked by six monuments, one at each corner and one at the center of each end line of the claim. All Location Monuments, End Centers and Corner post are 2 inch by 2 inch by 5 foot wooden post with scribed metal tags. The location monument on which this notice is posted is situated within Section 26, Township 2 North, Range 15 East, Gila and Salt River Baseline and Meridian, Gila County, Arizona, and this claim occupies the following quarter section(s), sections, Township and Range:

Quarter	Section	Township	Range	Meridian
<u>NE</u>	<u>26</u>	2 N	15 E	Gila and Salt River
<u>NW</u>	<u>26</u>	2 N	15 E	Gila and Salt River
		2 N	15 E	Gila and Salt River
		2 N	15 E	Gila and Salt River

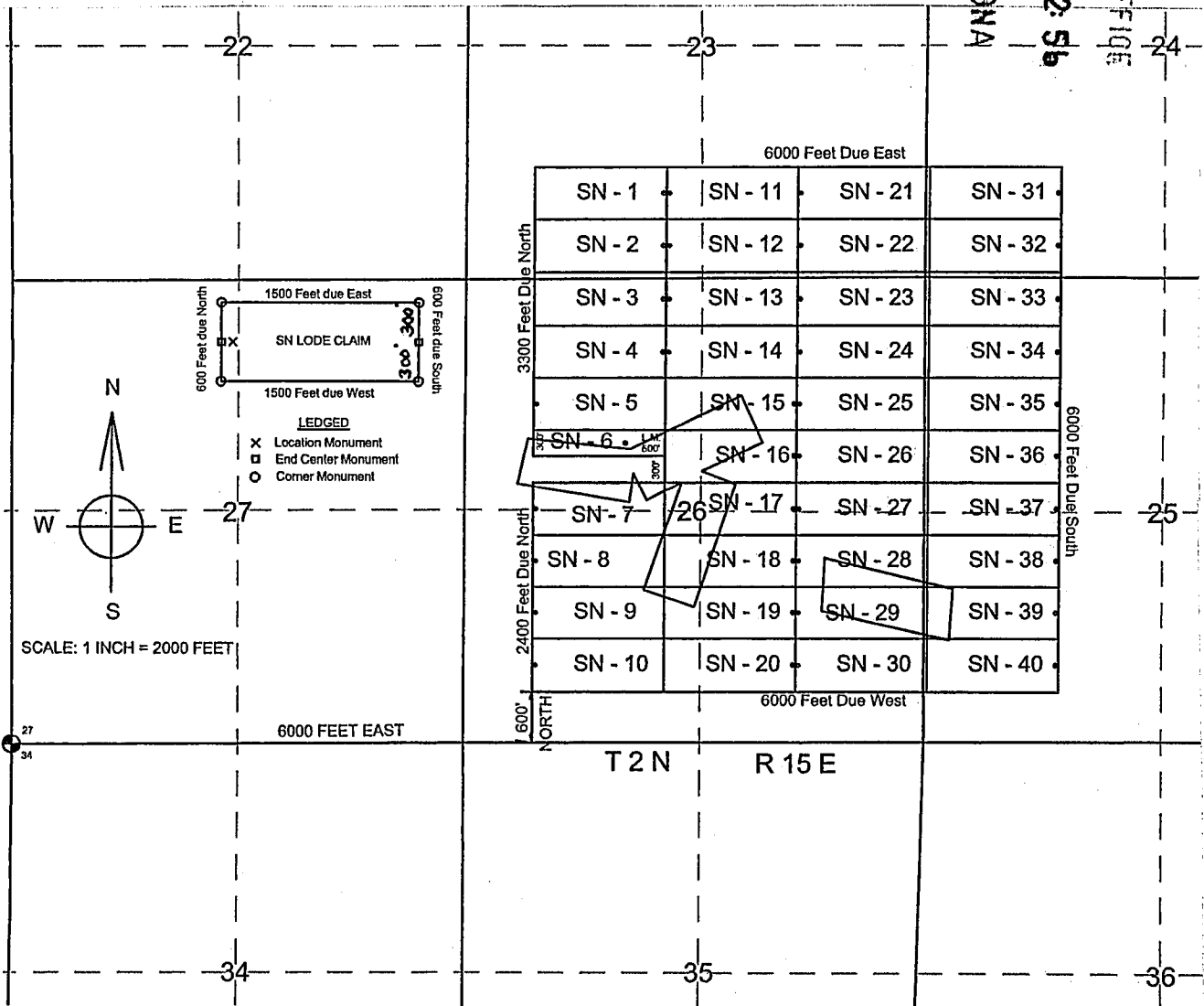
The North West corner of this claim is approximately 7500 feet East and 3600 feet North of the SW corner of Section 27, Township 2 North, Range 15 West, Gila and Salt River Baseline and Meridian.

DATED AND POSTED on the ground this 14 day of October, 2018

BY: Dave Rowe
 Dave Rowe

RECEIVED
 ARIZONA STATE OFFICE
 PHOENIX, ARIZONA
 DEC 12 P 2:56

AM0452727



The above map depicts the SN- 16 Lode mining claim, which is located in Section(s) 26, Township 2 North, Range 15 East, Gila and Salt River Baseline and Meridian, Gila County, Arizona.

The claim corners, end centers and Location monuments are marked by 2 inch by 2 inch by 5 foot wooden post with aluminum tags. The bearings and distances between claims and tie point are depicted on the map.

Filed at the request of and return to:
 Dave Rowe
 5900 Feedlot Rd.
 Winnemucca, NV 89445

LOCATION NOTICE FOR LODE MINING CLAIM

NOTICE IS HEREBY GIVIN that the SN - 17 Lode mining claim has been located by Dave Rowe, whose current mailing address is 5900 Feedlot Rd., Winnemucca, NV 89445. The general course of this claim is East and West and is situated in Gila County, Arizona. This claim is approximately 600 feet in width and 1500 feet in length and contains approximately 20.66 acreage. This claims runs from the location monument on which the location notice is posted approximately 5 feet in a East direction to the East end line and 1495 feet in a West direction to the West end line. This claim is marked by six monuments, one at each corner and one at the center of each end line of the claim. All Location Monuments, End Centers and Corner post are 2 inch by 2 inch by 5 foot wooden post with scribed metal tags. The location monument on which this notice is posted is situated within Section 26, Township 2 North, Range 15 East, Gila and Salt River Baseline and Meridian, Gila County, Arizona, and this claim occupies the following quarter section(s), sections, Township and Range:

Quarter	Section	Township	Range	Meridian
<u>NE</u>	<u>26</u>	<u>2 N</u>	<u>15 E</u>	<u>Gila and Salt River</u>
<u>NW</u>	<u>26</u>	<u>2 N</u>	<u>15 E</u>	<u>Gila and Salt River</u>
<u>SW</u>	<u>26</u>	<u>2 N</u>	<u>15 E</u>	<u>Gila and Salt River</u>
<u>SE</u>	<u>26</u>	<u>2 N</u>	<u>15 E</u>	<u>Gila and Salt River</u>

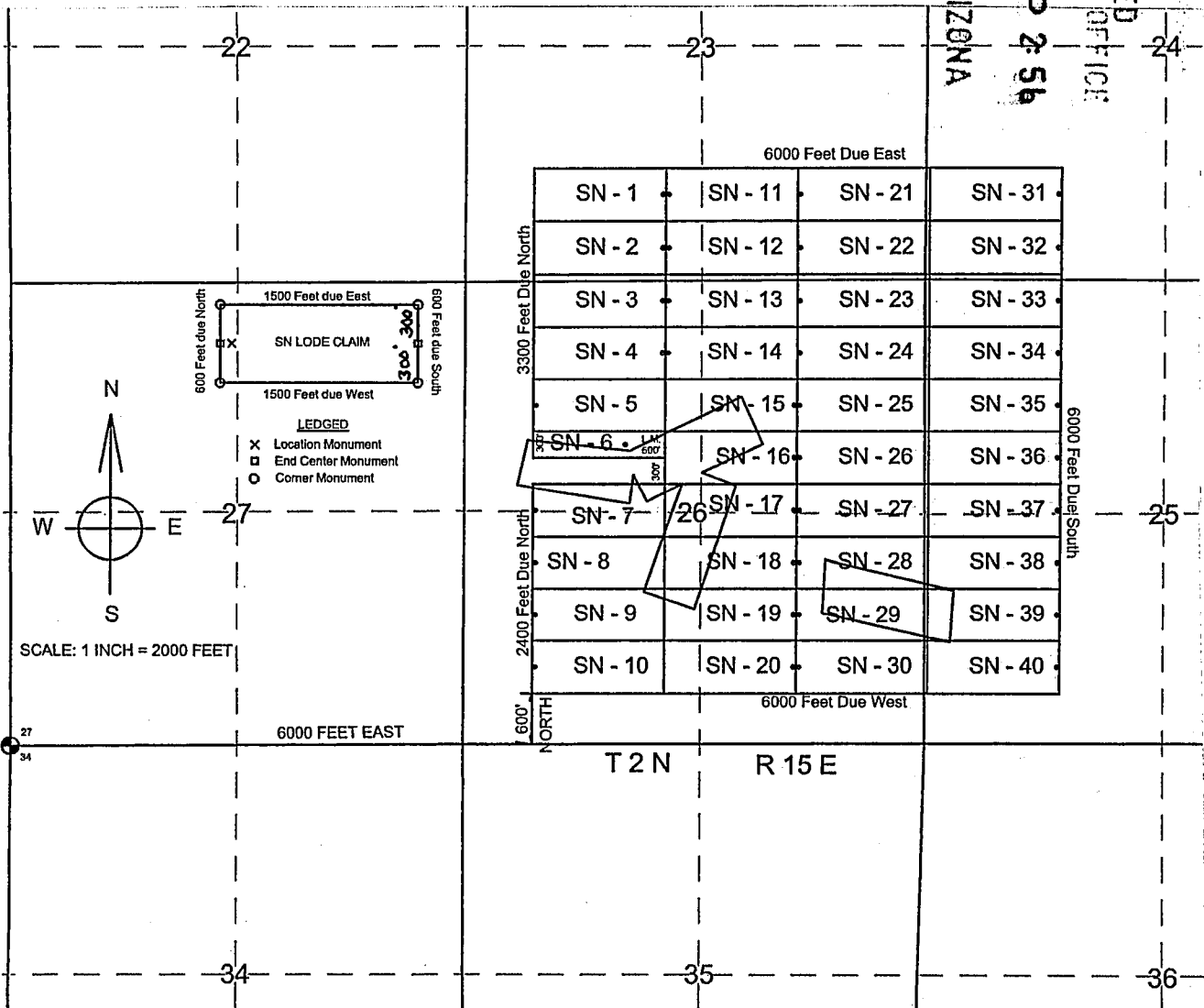
The North West corner of this claim is approximately 7500 feet East and 3000 feet North of the SW corner of Section 27, Township 2 North, Range 15 West, Gila and Salt River Baseline and Meridian.

DATED AND POSTED on the ground this 14 day of October, 2018

BY: Dave Rowe
 Dave Rowe

RECEIVED
 CLM AZ STATE OFFICE
 2018 DEC 12 P 2:56
 PHOENIX, ARIZONA

ANO452728



The above map depicts the SN - 17 Lode mining claim, which is located in Section(s) 26, Township 2 North, Range 15 East, Gila and Salt River Baseline and Meridian, Gila County, Arizona. The claim corners, end centers and Location monuments are marked by 2 inch by 2 inch by 5 foot wooden post with aluminum tags. The bearings and distances between claims and tie point are depicted on the map.

Filed at the request of and return to:
 Dave Rowe
 5900 Feedlot Rd.
 Winnemucca, NV 89445

LOCATION NOTICE FOR LODE MINING CLAIM

NOTICE IS HEREBY GIVIN that the SN - 18 Lode mining claim has been located by Dave Rowe, whose current mailing address is 5900 Feedlot Rd., Winnemucca, NV 89445. The general course of this claim is East and West and is situated in Gila County, Arizona. This claim is approximately 600 feet in width and 1500 feet in length and contains approximately 20.66 acreage. This claims runs from the location monument on which the location notice is posted approximately 5 feet in a East direction to the East end line and 1495 feet in a West direction to the West end line. This claim is marked by six monuments, one at each corner and one at the center of each end line of the claim. All Location Monuments, End Centers and Corner post are 2 inch by 2 inch by 5 foot wooden post with scribed metal tags. The location monument on which this notice is posted is situated within Section 26, Township 2 North, Range 15 East, Gila and Salt River Baseline and Meridian, Gila County, Arizona, and this claim occupies the following quarter section(s), sections, Township and Range:

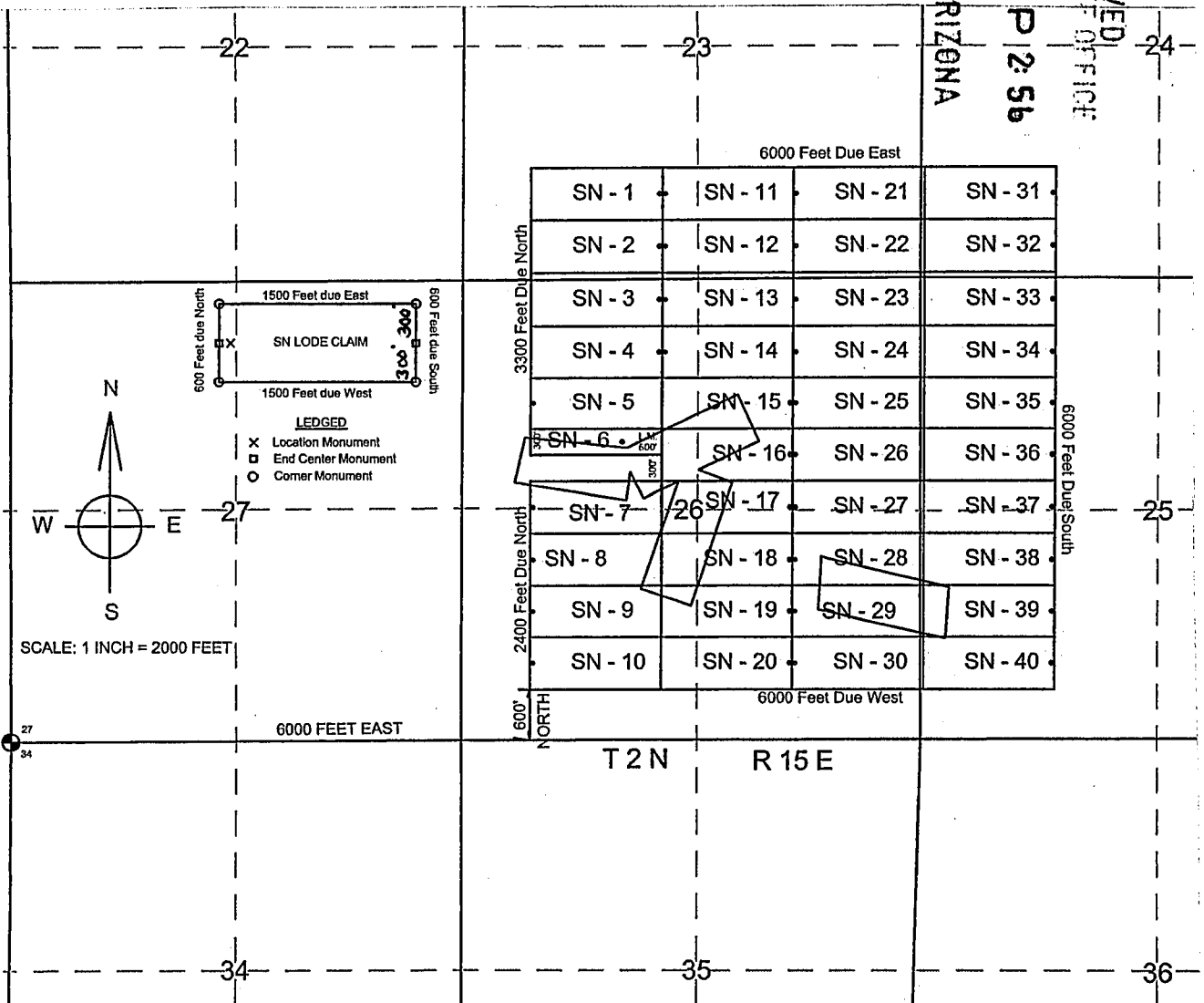
Quarter	Section	Township	Range	Meridian
<u>SW</u>	<u>26</u>	<u>2 N</u>	<u>15 E</u>	<u>Gila and Salt River</u>
<u>SE</u>	<u>26</u>	<u>2 N</u>	<u>15 E</u>	<u>Gila and Salt River</u>
		<u>2 N</u>	<u>15 E</u>	<u>Gila and Salt River</u>
		<u>2 N</u>	<u>15 E</u>	<u>Gila and Salt River</u>

The North West corner of this claim is approximately 7500 feet East and 2400 feet North of the SW corner of Section 27, Township 2 North, Range 15 West, Gila and Salt River Baseline and Meridian.

DATED AND POSTED on the ground this 14 day of October, 2018

BY: Dave Rowe
 Dave Rowe

RECEIVED
 BLM AZ STATE OFFICE
 2018 DEC 12 P 2:56
 PHOENIX, ARIZONA



AMC452729

The above map depicts the SN - 18 Lode mining claim, which is located in Section(s) 26, Township 2 North, Range 15 East, Gila and Salt River Baseline and Meridian, Gila County, Arizona. The claim corners, end centers and Location monuments are marked by 2 inch by 2 inch by 5 foot wooden post with aluminum tags. The bearings and distances between claims and tie point are depicted on the map.

Filed at the request of and return to:
 Dave Rowe
 5900 Feedlot Rd.
 Winnemucca, NV 89445

LOCATION NOTICE FOR LODE MINING CLAIM

NOTICE IS HEREBY GIVIN that the SN - 19 Lode mining claim has been located by Dave Rowe, whose current mailing address is 5900 Feedlot Rd., Winnemucca, NV 89445. The general course of this claim is East and West and is situated in Gila County, Arizona. This claim is approximately 600 feet in width and 1500 feet in length and contains approximately 20.66 acreage. This claims runs from the location monument on which the location notice is posted approximately 5 feet in a East direction to the East end line and 1495 feet in a West direction to the West end line. This claim is marked by six monuments, one at each corner and one at the center of each end line of the claim. All Location Monuments, End Centers and Corner post are 2 inch by 2 inch by 5 foot wooden post with scribed metal tags. The location monument on which this notice is posted is situated within Section 26, Township 2 North, Range 15 East, Gila and Salt River Baseline and Meridian, Gila County, Arizona, and this claim occupies the following quarter section(s), sections, Township and Range:

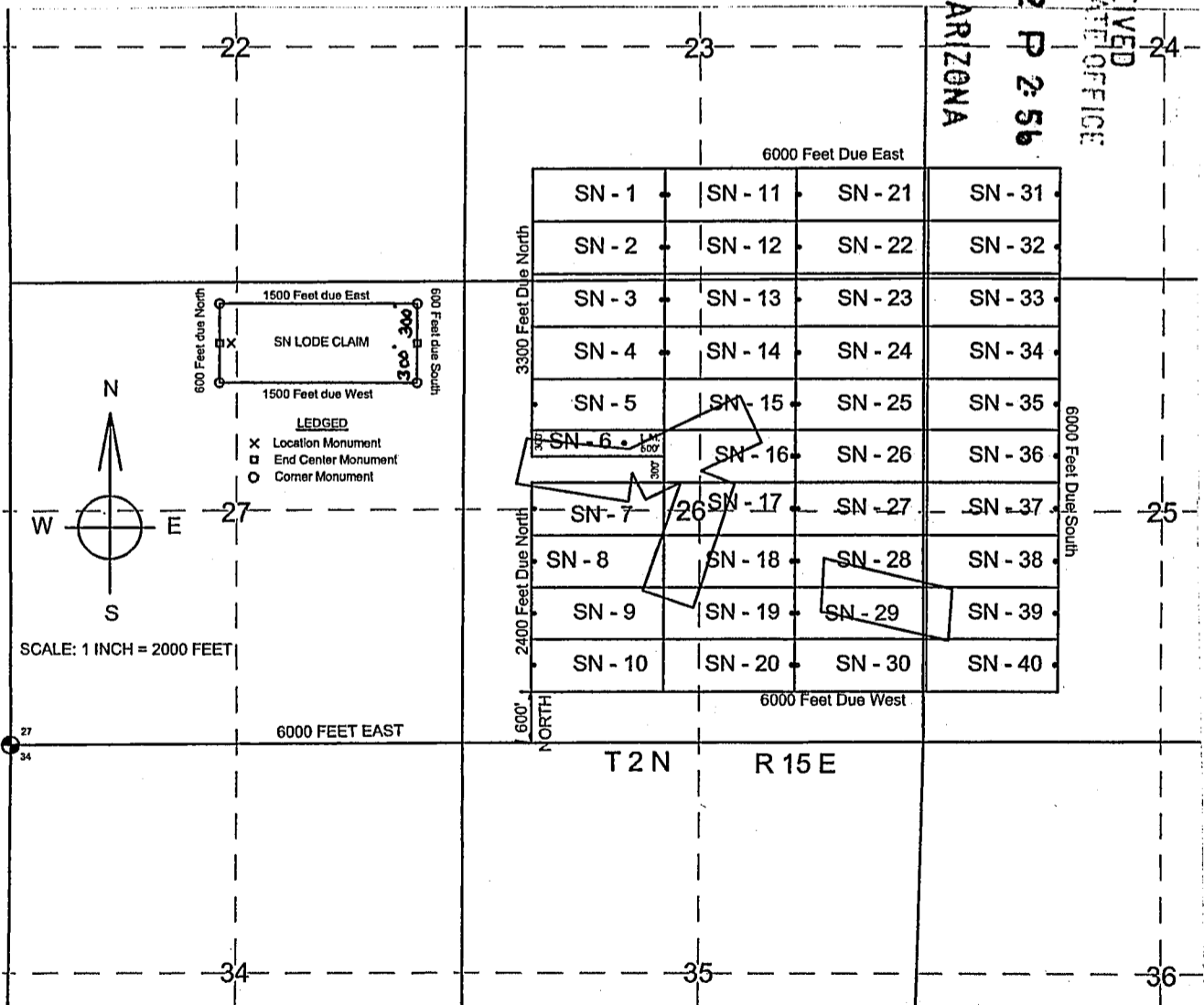
Quarter	Section	Township	Range	Meridian
<u>SW</u>	<u>26</u>	<u>2 N</u>	<u>15 E</u>	<u>Gila and Salt River</u>
<u>SE</u>	<u>26</u>	<u>2 N</u>	<u>15 E</u>	<u>Gila and Salt River</u>
		<u>2 N</u>	<u>15 E</u>	<u>Gila and Salt River</u>
		<u>2 N</u>	<u>15 E</u>	<u>Gila and Salt River</u>

The North West corner of this claim is approximately 7500 feet East and 1800 feet North of the SW corner of Section 27, Township 2 North, Range 15 West, Gila and Salt River Baseline and Meridian.

DATED AND POSTED on the ground this 14 day of October, 2018

BY: Dave Rowe
 Dave Rowe

RECEIVED
 BLM AZ STATE OFFICE
 2018 DEC 12 P 2:56
 PHOENIX, ARIZONA



AN0452730

The above map depicts the SN- 19 Lode mining claim, which is located in Section(s) 26, Township 2 North, Range 15 East, Gila and Salt River Baseline and Meridian, Gila County, Arizona. The claim corners, end centers and Location monuments are marked by 2 inch by 2 inch by 5 foot wooden post with aluminum tags. The bearings and distances between claims and tie point are depicted on the map.

Filed at the request of and return to:
 Dave Rowe
 5900 Feedlot Rd.
 Winnemucca, NV 89445

LOCATION NOTICE FOR LODE MINING CLAIM

NOTICE IS HEREBY GIVIN that the SN - 20 Lode mining claim has been located by Dave Rowe, whose current mailing address is 5900 Feedlot Rd., Winnemucca, NV 89445. The general course of this claim is East and West and is situated in Gila County, Arizona. This claim is approximately 600 feet in width and 1500 feet in length and contains approximately 20.66 acreage. This claims runs from the location monument on which the location notice is posted approximately 5 feet in a East direction to the East end line and 1495 feet in a West direction to the West end line. This claim is marked by six monuments, one at each corner and one at the center of each end line of the claim. All Location Monuments, End Centers and Corner post are 2 inch by 2 inch by 5 foot wooden post with scribed metal tags. The location monument on which this notice is posted is situated within Section 26, Township 2 North, Range 15 East, Gila and Salt River Baseline and Meridian, Gila County, Arizona, and this claim occupies the following quarter section(s), sections, Township and Range:

Quarter	Section	Township	Range	Meridian
<u>SW</u>	<u>26</u>	<u>2 N</u>	<u>15 E</u>	<u>Gila and Salt River</u>
<u>SE</u>	<u>26</u>	<u>2 N</u>	<u>15 E</u>	<u>Gila and Salt River</u>
		<u>2 N</u>	<u>15 E</u>	<u>Gila and Salt River</u>
		<u>2 N</u>	<u>15 E</u>	<u>Gila and Salt River</u>

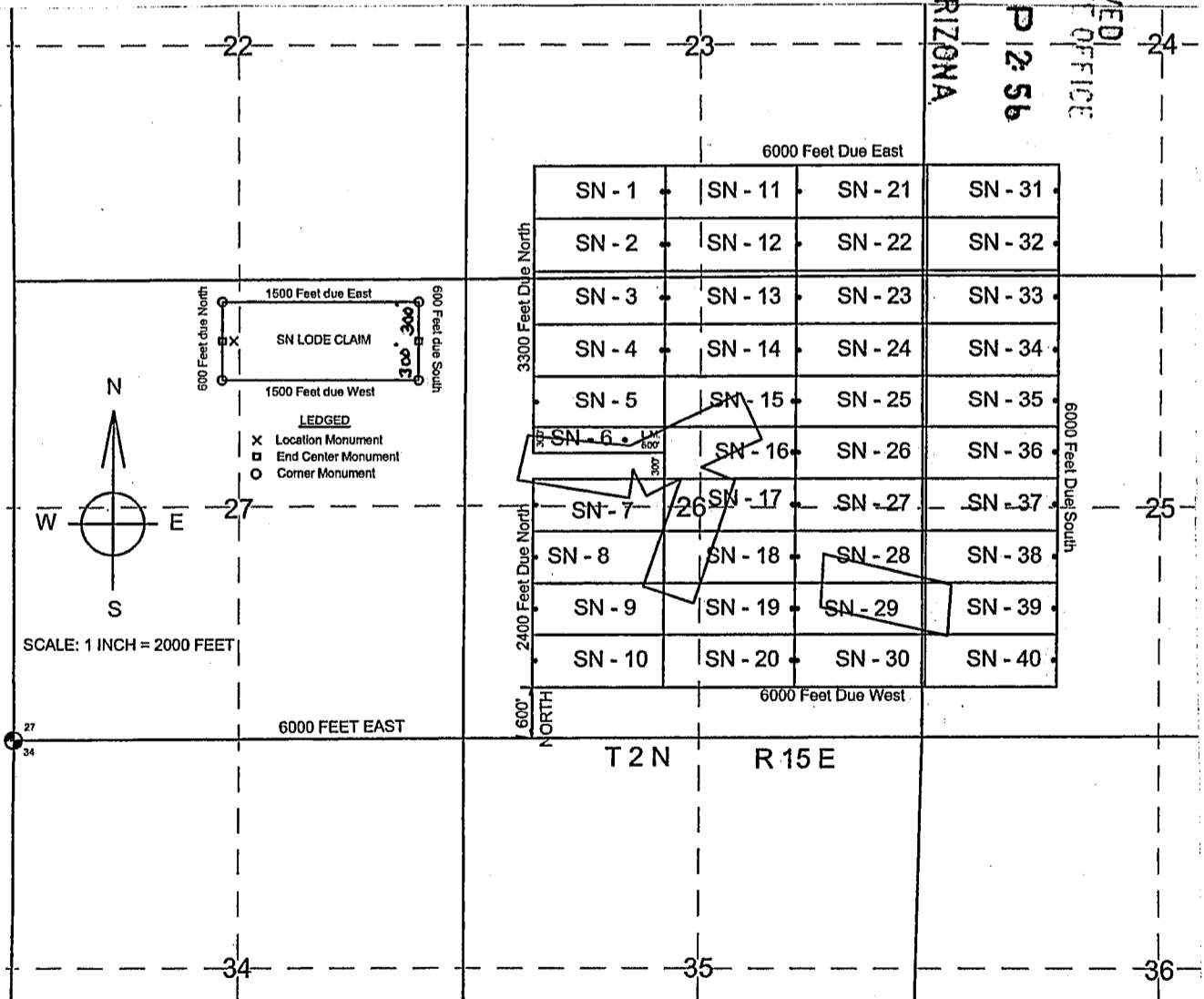
The North West corner of this claim is approximately 2500 feet East and 1200 feet North of the SW corner of Section 27, Township 2 North, Range 15 West, Gila and Salt River Baseline and Meridian.

DATED AND POSTED on the ground this 14 day of October, 2018

BY: Dave Rowe
 Dave Rowe

RECEIVED
 BLM AZ STATE OFFICE
 2018 DEC 12 P 2:56
 PHOENIX, ARIZONA

AM0452731



The above map depicts the SN- 20 Lode mining claim, which is located in Section(s) 26, Township 2 North, Range 15 East, Gila and Salt River Baseline and Meridian, Gila County, Arizona. The claim corners, end centers and Location monuments are marked by 2 inch by 2 inch by 5 foot wooden post with aluminum tags. The bearings and distances between claims and tie point are depicted on the map.

Filed at the request of and return to:
 Dave Rowe
 5900 Feedlot Rd.
 Winnemucca, NV 89445

LOCATION NOTICE FOR LODE MINING CLAIM

NOTICE IS HEREBY GIVIN that the SN - 21 Lode mining claim has been located by Dave Rowe, whose current mailing address is 5900 Feedlot Rd., Winnemucca, NV 89445. The general course of this claim is East and West and is situated in Gila County, Arizona. This claim is approximately 600 feet in width and 1500 feet in length and contains approximately 20.66 acreage. This claims runs from the location monument on which the location notice is posted approximately 1495 feet in a East direction to the East end line and 5 feet in a West direction to the West end line. This claim is marked by six monuments, one at each corner and one at the center of each end line of the claim. All Location Monuments, End Centers and Corner post are 2 inch by 2 inch by 5 foot wooden post with scribed metal tags. The location monument on which this notice is posted is situated within Section 23, Township 2 North, Range 15 East, Gila and Salt River Baseline and Meridian, Gila County, Arizona, and this claim occupies the following quarter section(s), sections, Township and Range:

Quarter	Section	Township	Range	Meridian
<u>SE</u>	<u>23</u>	<u>2 N</u>	<u>15 E</u>	<u>Gila and Salt River</u>
<u>SW</u>	<u>24</u>	<u>2 N</u>	<u>15 E</u>	<u>Gila and Salt River</u>
		<u>2 N</u>	<u>15 E</u>	<u>Gila and Salt River</u>
		<u>2 N</u>	<u>15 E</u>	<u>Gila and Salt River</u>

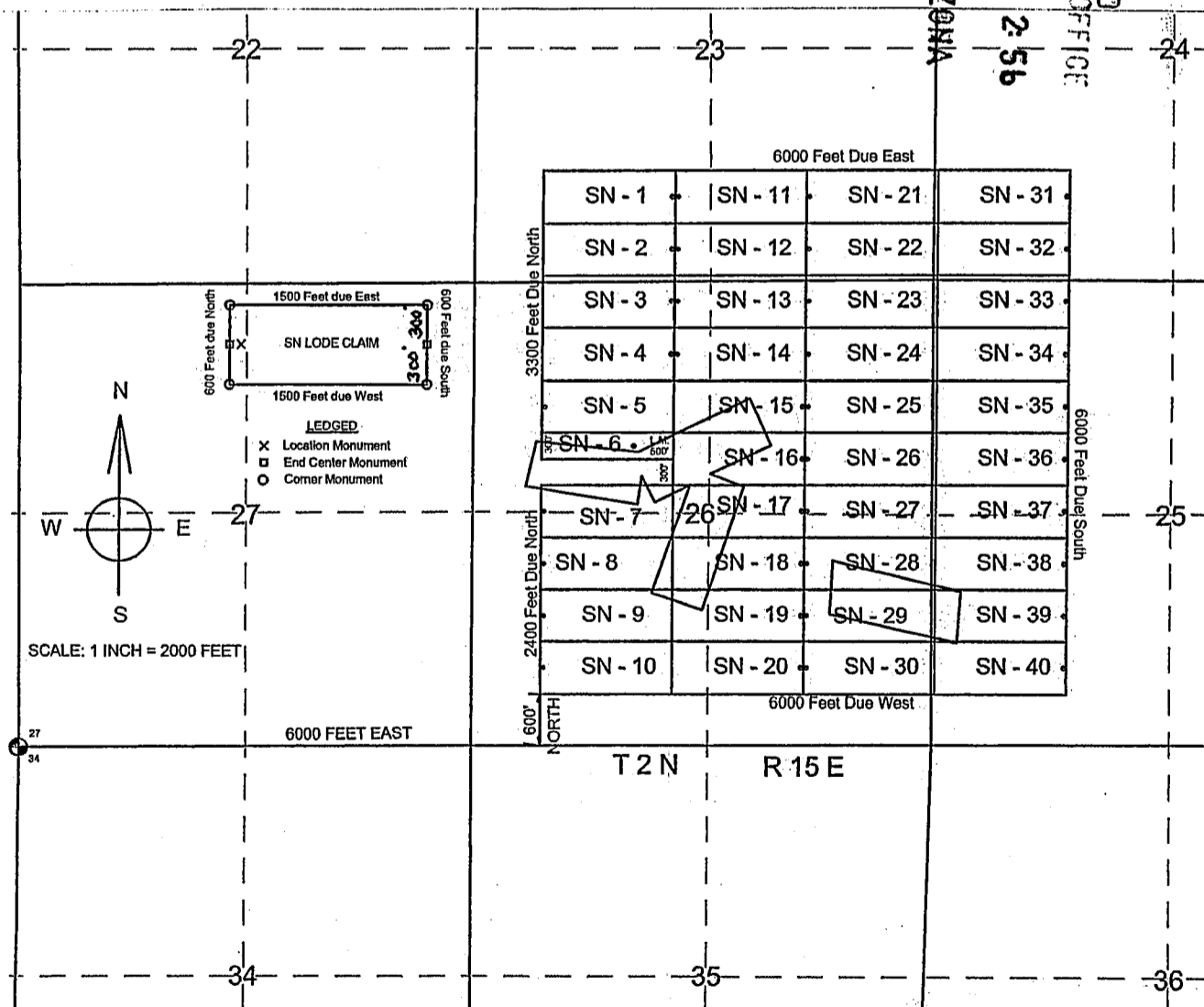
The North West corner of this claim is approximately 9000 feet East and 6600 feet North of the SW corner of Section 27, Township 2 North, Range 15 West, Gila and Salt River Baseline and Meridian.

DATED AND POSTED on the ground this 14 day of October, 2018

BY: Dave Rowe
 Dave Rowe

RECEIVED
 PHOENIX, ARIZONA
 DEC 12 P 2:56
 STATE OFFICE

ANCH 521321



The above map depicts the SN - 21 Lode mining claim, which is located in Section(s) 23/24, Township 2 North, Range 15 East, Gila and Salt River Baseline and Meridian, Gila County, Arizona. The claim corners, end centers and Location monuments are marked by 2 inch by 2 inch by 5 foot wooden post with aluminum tags. The bearings and distances between claims and tie point are depicted on the map.

Filed at the request of and return to:
 Dave Rowe
 5900 Feedlot Rd.
 Winnemucca, NV 89445

LOCATION NOTICE FOR LODE MINING CLAIM

NOTICE IS HEREBY GIVIN that the SN - 22 Lode mining claim has been located by Dave Rowe, whose current mailing address is 5900 Feedlot Rd., Winnemucca, NV 89445. The general course of this claim is East and West and is situated in Gila County, Arizona. This claim is approximately 600 feet in width and 1500 feet in length and contains approximately 20.66 acreage. This claims runs from the location monument on which the location notice is posted approximately 1495 feet in a East direction to the East end line and 5 feet in a West direction to the West end line. This claim is marked by six monuments, one at each corner and one at the center of each end line of the claim. All Location Monuments, End Centers and Corner post are 2 inch by 2 inch by 5 foot wooden post with scribed metal tags. The location monument on which this notice is posted is situated within Section 23, Township 2 North, Range 15 East, Gila and Salt River Baseline and Meridian, Gila County, Arizona, and this claim occupies the following quarter section(s), sections, Township and Range:

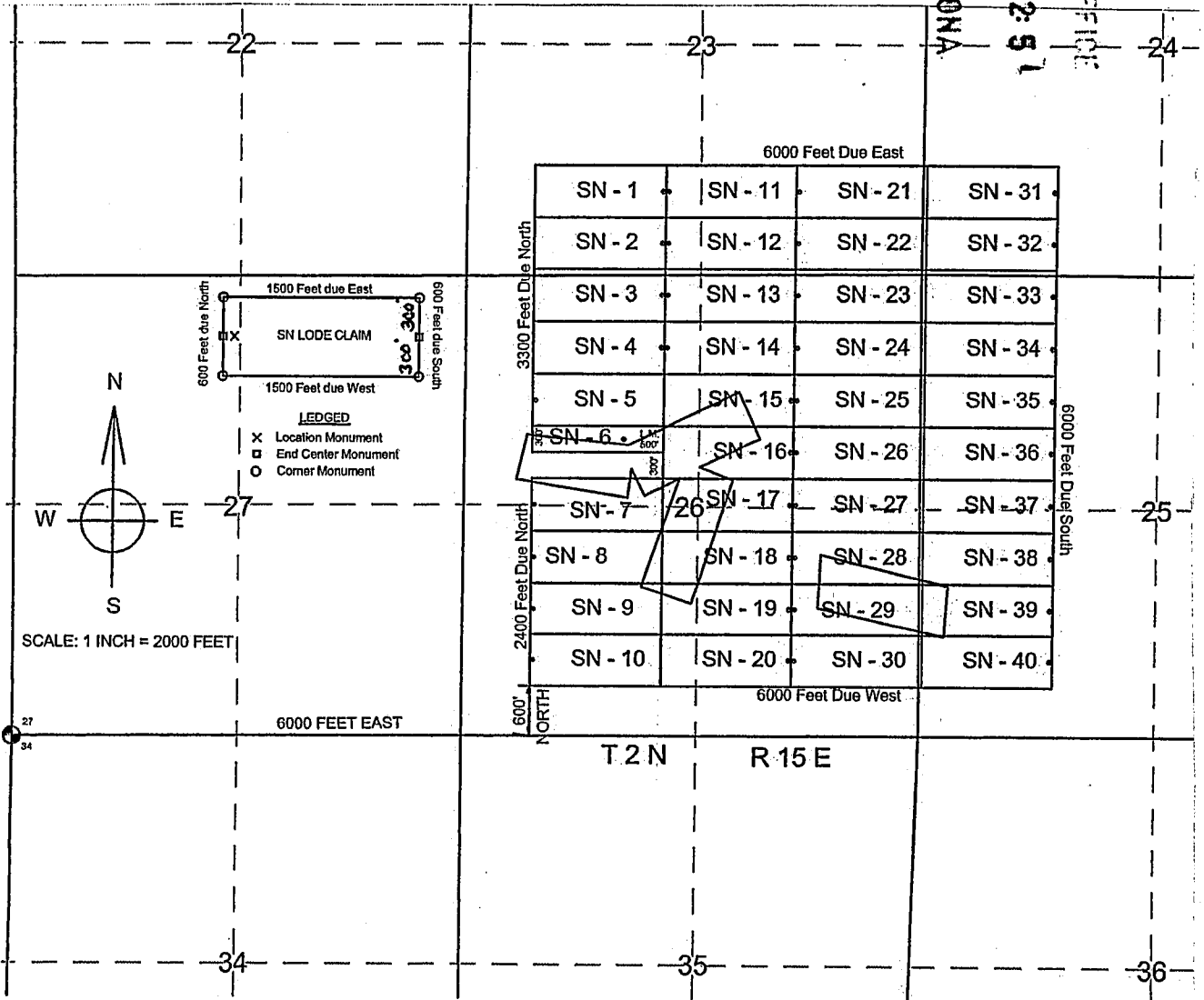
Quarter	Section	Township	Range	Meridian
<u>SE</u>	<u>23</u>	<u>2 N</u>	<u>15 E</u>	<u>Gila and Salt River</u>
<u>SW</u>	<u>24</u>	<u>2 N</u>	<u>15 E</u>	<u>Gila and Salt River</u>
		<u>2 N</u>	<u>15 E</u>	<u>Gila and Salt River</u>
		<u>2 N</u>	<u>15 E</u>	<u>Gila and Salt River</u>

The North West corner of this claim is approximately 9000 feet East and 6000 feet North of the SW corner of Section 27, Township 2 North, Range 15 West, Gila and Salt River Baseline and Meridian.

DATED AND POSTED on the ground this 14 day of October, 2018

BY: Dave Rowe
 Dave Rowe

RECEIVED
 ARIZONA STATE OFFICE
 PHOENIX, ARIZONA
 DEC 12 P 2:51



The above map depicts the SN - 22 Lode mining claim, which is located in Section(s) 23/24, Township 2 North, Range 15 East, Gila and Salt River Baseline and Meridian, Gila County, Arizona. The claim corners, end centers and Location monuments are marked by 2 inch by 2 inch by 5 foot wooden post with aluminum tags. The bearings and distances between claims and tie point are depicted on the map.

Filed at the request of and return to:
 Dave Rowe
 5900 Feedlot Rd.
 Winnemucca, NV 89445

LOCATION NOTICE FOR LODE MINING CLAIM

NOTICE IS HEREBY GIVIN that the SN - 23 Lode mining claim has been located by Dave Rowe, whose current mailing address is 5900 Feedlot Rd., Winnemucca, NV 89445. The general course of this claim is East and West and is situated in Gila County, Arizona. This claim is approximately 600 feet in width and 1500 feet in length and contains approximately 20.66 acreage. This claims runs from the location monument on which the location notice is posted approximately 1495 feet in a East direction to the East end line and 5 feet in a West direction to the West end line. This claim is marked by six monuments, one at each corner and one at the center of each end line of the claim. All Location Monuments, End Centers and Corner post are 2 inch by 2 inch by 5 foot wooden post with scribed metal tags. The location monument on which this notice is posted is situated within Section 26, Township 2 North, Range 15 East, Gila and Salt River Baseline and Meridian, Gila County, Arizona, and this claim occupies the following quarter section(s), sections, Township and Range:

Quarter	Section	Township	Range	Meridian
<u>SE</u>	<u>23</u>	<u>2 N</u>	<u>15 E</u>	<u>Gila and Salt River</u>
<u>SW</u>	<u>24</u>	<u>2 N</u>	<u>15 E</u>	<u>Gila and Salt River</u>
<u>NW</u>	<u>25</u>	<u>2 N</u>	<u>15 E</u>	<u>Gila and Salt River</u>
<u>NE</u>	<u>26</u>	<u>2 N</u>	<u>15 E</u>	<u>Gila and Salt River</u>

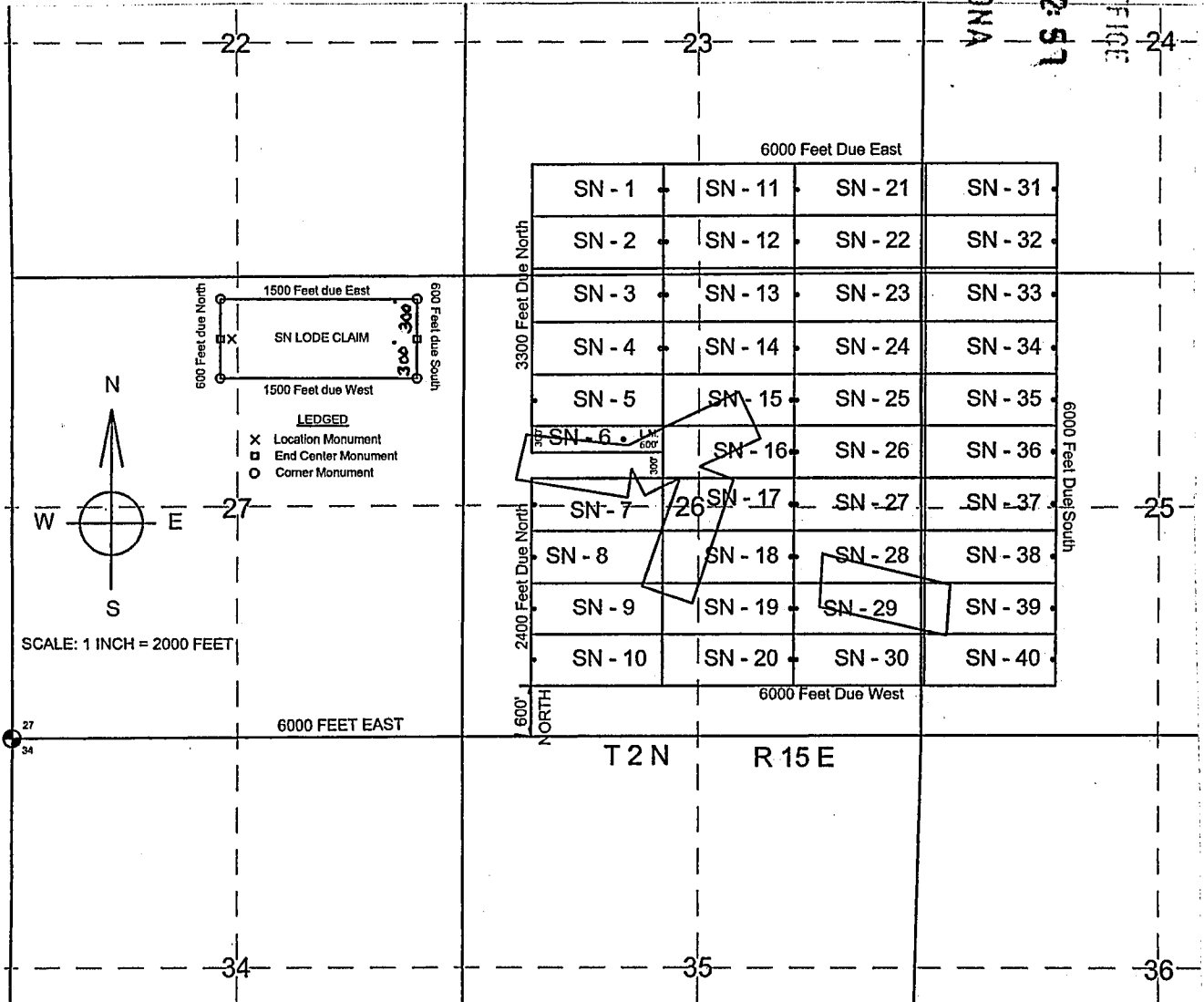
The North West corner of this claim is approximately 9000 feet East and 5400 feet North of the SW corner of Section 27, Township 2 North, Range 15 West, Gila and Salt River Baseline and Meridian.

DATED AND POSTED on the ground this 14 day of October, 2018

BY: Dave Rowe
 Dave Rowe

RECEIVED
 ARIZONA STATE OFFICE
 PHOENIX, ARIZONA
 DEC 12 P 2:51

AN0452134



The above map depicts the SN- 23 Lode mining claim, which is located in Section(s) 23-26, Township 2 North, Range 15 East, Gila and Salt River Baseline and Meridian, Gila County, Arizona. The claim corners, end centers and Location monuments are marked by 2 inch by 2 inch by 5 foot wooden post with aluminum tags. The bearings and distances between claims and tie point are depicted on the map.

Filed at the request of and return to:
 Dave Rowe
 5900 Feedlot Rd.
 Winnemucca, NV 89445

LOCATION NOTICE FOR LODE MINING CLAIM

NOTICE IS HEREBY GIVIN that the SN - 24 Lode mining claim has been located by Dave Rowe, whose current mailing address is 5900 Feedlot Rd., Winnemucca, NV 89445. The general course of this claim is East and West and is situated in Gila County, Arizona. This claim is approximately 600 feet in width and 1500 feet in length and contains approximately 20.66 acreage. This claims runs from the location monument on which the location notice is posted approximately 1495 feet in a East direction to the East end line and 5 feet in a West direction to the West end line. This claim is marked by six monuments, one at each corner and one at the center of each end line of the claim. All Location Monuments, End Centers and Corner post are 2 inch by 2 inch by 5 foot wooden post with scribed metal tags. The location monument on which this notice is posted is situated within Section 26, Township 2 North, Range 15 East, Gila and Salt River Baseline and Meridian, Gila County, Arizona, and this claim occupies the following quarter section(s), sections, Township and Range:

Quarter	Section	Township	Range	Meridian
<u>NW</u>	<u>25</u>	2 N	15 E	Gila and Salt River
<u>NE</u>	<u>26</u>	2 N	15 E	Gila and Salt River
		2 N	15 E	Gila and Salt River
		2 N	15 E	Gila and Salt River

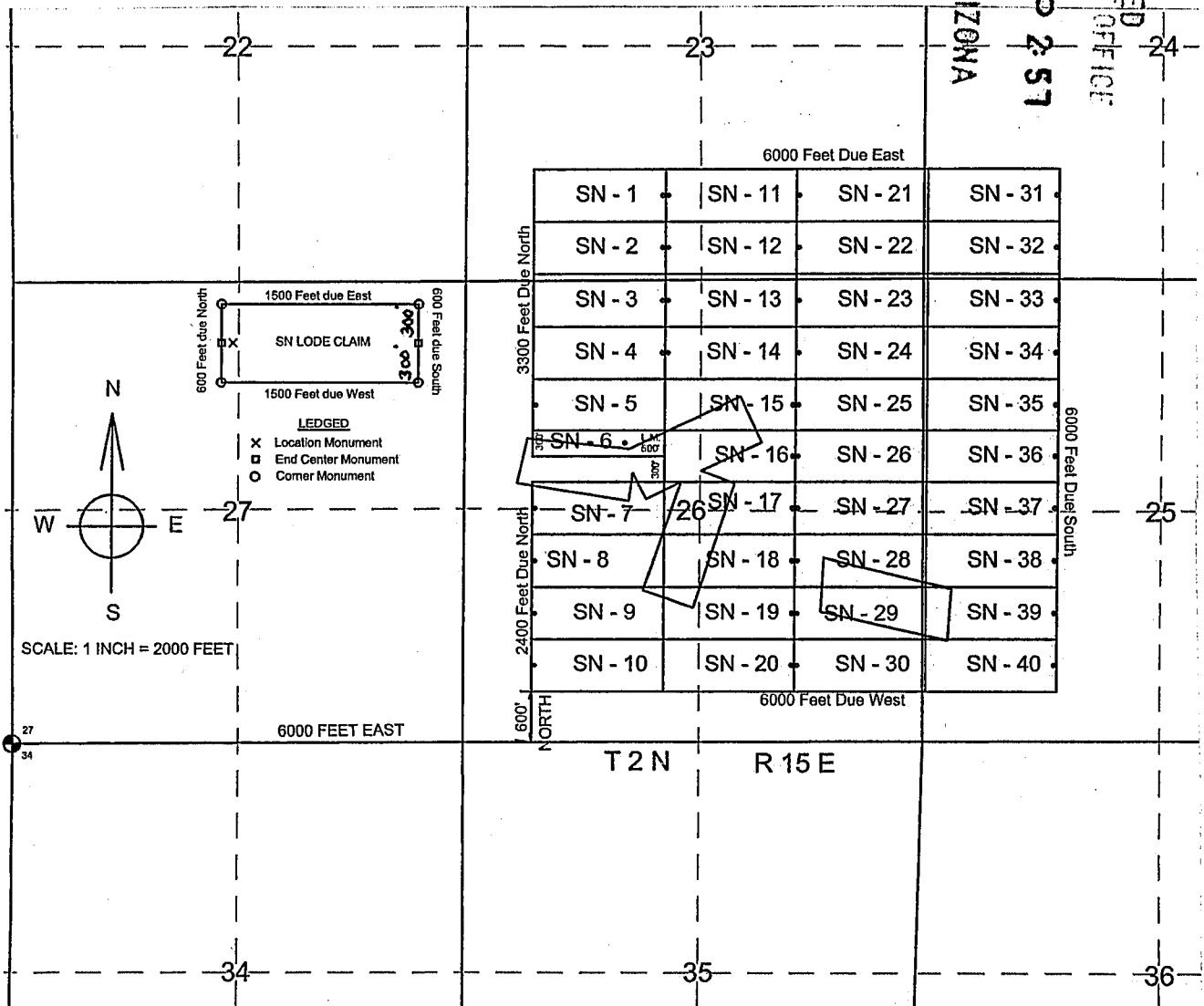
The North West corner of this claim is approximately 9000 feet East and 4800 feet North of the SW corner of Section 27, Township 2 North, Range 15 West, Gila and Salt River Baseline and Meridian.

DATED AND POSTED on the ground this 14 day of October, 2018

BY: Dave Rowe
 Dave Rowe

RECEIVED
 CLM AZ STATE OFFICE
 2018 DEC 12 P 2:57
 PHOENIX, ARIZONA

AMC 452135



The above map depicts the SN - 24 Lode mining claim, which is located in Section(s) 25 / 26, Township 2 North, Range 15 East, Gila and Salt River Baseline and Meridian, Gila County, Arizona. The claim corners, end centers and Location monuments are marked by 2 inch by 2 inch by 5 foot wooden post with aluminum tags. The bearings and distances between claims and tie point are depicted on the map.

Filed at the request of and return to:
 Dave Rowe
 5900 Feedlot Rd.
 Winnemucca, NV 89445

LOCATION NOTICE FOR LODE MINING CLAIM

NOTICE IS HEREBY GIVIN that the SN - 25 Lode mining claim has been located by Dave Rowe, whose current mailing address is 5900 Feedlot Rd., Winnemucca, NV 89445. The general course of this claim is East and West and is situated in Gila County, Arizona. This claim is approximately 600 feet in width and 1500 feet in length and contains approximately 20.66 acreage. This claims runs from the location monument on which the location notice is posted approximately 1495 feet in a East direction to the East end line and 5 feet in a West direction to the West end line. This claim is marked by six monuments, one at each corner and one at the center of each end line of the claim. All Location Monuments, End Centers and Corner post are 2 inch by 2 inch by 5 foot wooden post with scribed metal tags. The location monument on which this notice is posted is situated within Section 26, Township 2 North, Range 15 East, Gila and Salt River Baseline and Meridian, Gila County, Arizona, and this claim occupies the following quarter section(s), sections, Township and Range:

Quarter	Section	Township	Range	Meridian
<u>NW</u>	<u>25</u>	2 N	15 E	Gila and Salt River
<u>NE</u>	<u>26</u>	2 N	15 E	Gila and Salt River
		2 N	15 E	Gila and Salt River
		2 N	15 E	Gila and Salt River

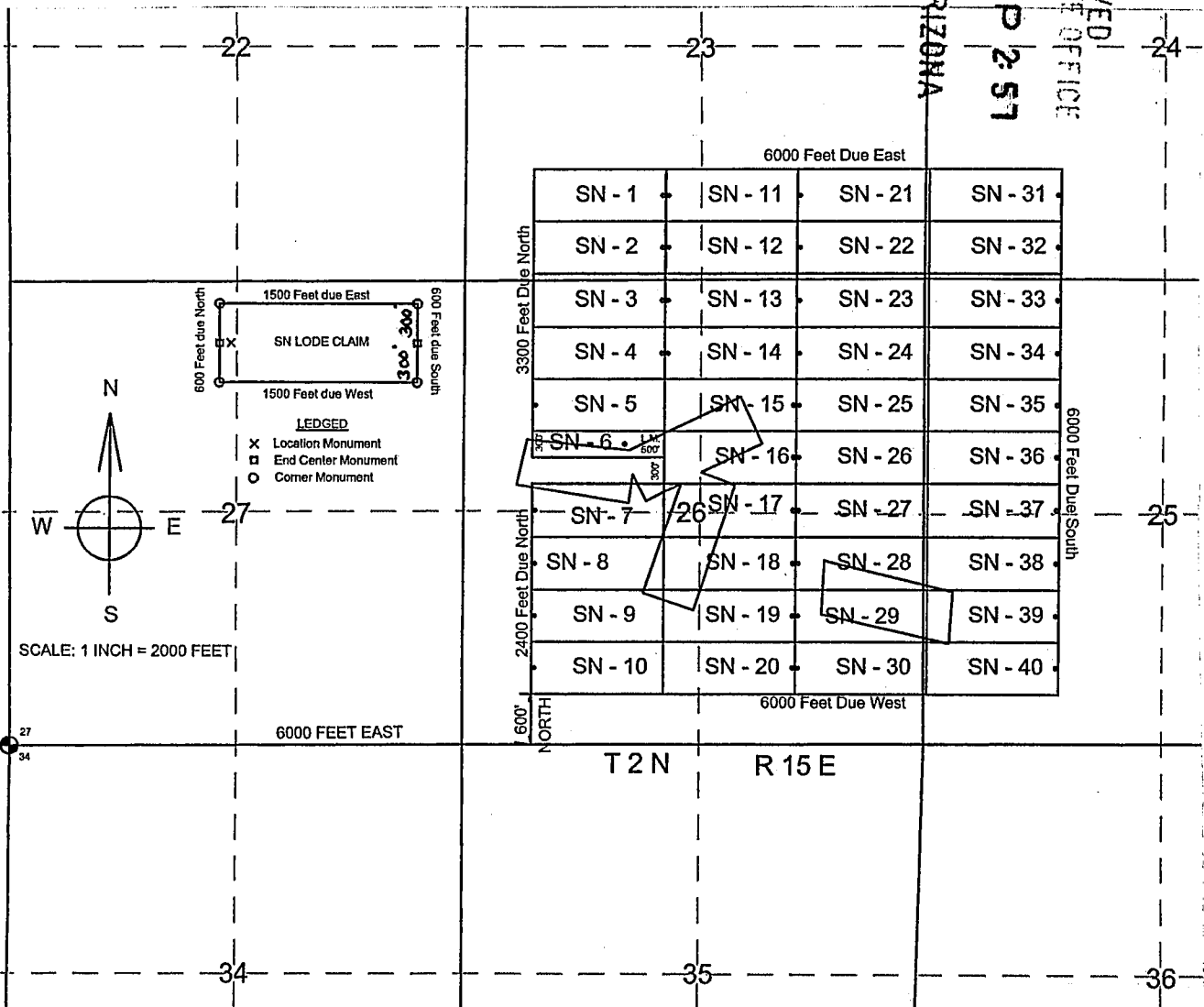
The North West corner of this claim is approximately 9000 feet East and 4200 feet North of the SW corner of Section 27, Township 2 North, Range 15 West, Gila and Salt River Baseline and Meridian.

DATED AND POSTED on the ground this 14 day of October, 2018

BY: Dave Rowe
 Dave Rowe

RECEIVED
 BLM AZ STATE OFFICE
 2018 DEC 12 P 2:57
 PHOENIX, ARIZONA

AMC 452730



The above map depicts the SN- 25 Lode mining claim, which is located in Section(s) 25/26, Township 2 North, Range 15 East, Gila and Salt River Baseline and Meridian, Gila County, Arizona. The claim corners, end centers and Location monuments are marked by 2-inch by 2-inch by 5-foot wooden post with aluminum tags. The bearings and distances between claims and tie point are depicted on the map.

Filed at the request of and return to:
 Dave Rowe
 5900 Feedlot Rd.
 Winnemucca, NV 89445

LOCATION NOTICE FOR LODE MINING CLAIM

NOTICE IS HEREBY GIVIN that the SN - 26 Lode mining claim has been located by Dave Rowe, whose current mailing address is 5900 Feedlot Rd., Winnemucca, NV 89445. The general course of this claim is East and West and is situated in Gila County, Arizona. This claim is approximately 600 feet in width and 1500 feet in length and contains approximately 20.66 acreage. This claims runs from the location monument on which the location notice is posted approximately 1495 feet in a East direction to the East end line and 5 feet in a West direction to the West end line. This claim is marked by six monuments, one at each corner and one at the center of each end line of the claim. All Location Monuments, End Centers and Corner post are 2 inch by 2 inch by 5 foot wooden post with scribed metal tags. The location monument on which this notice is posted is situated within Section 26, Township 2 North, Range 15 East, Gila and Salt River Baseline and Meridian, Gila County, Arizona, and this claim occupies the following quarter section(s), sections, Township and Range:

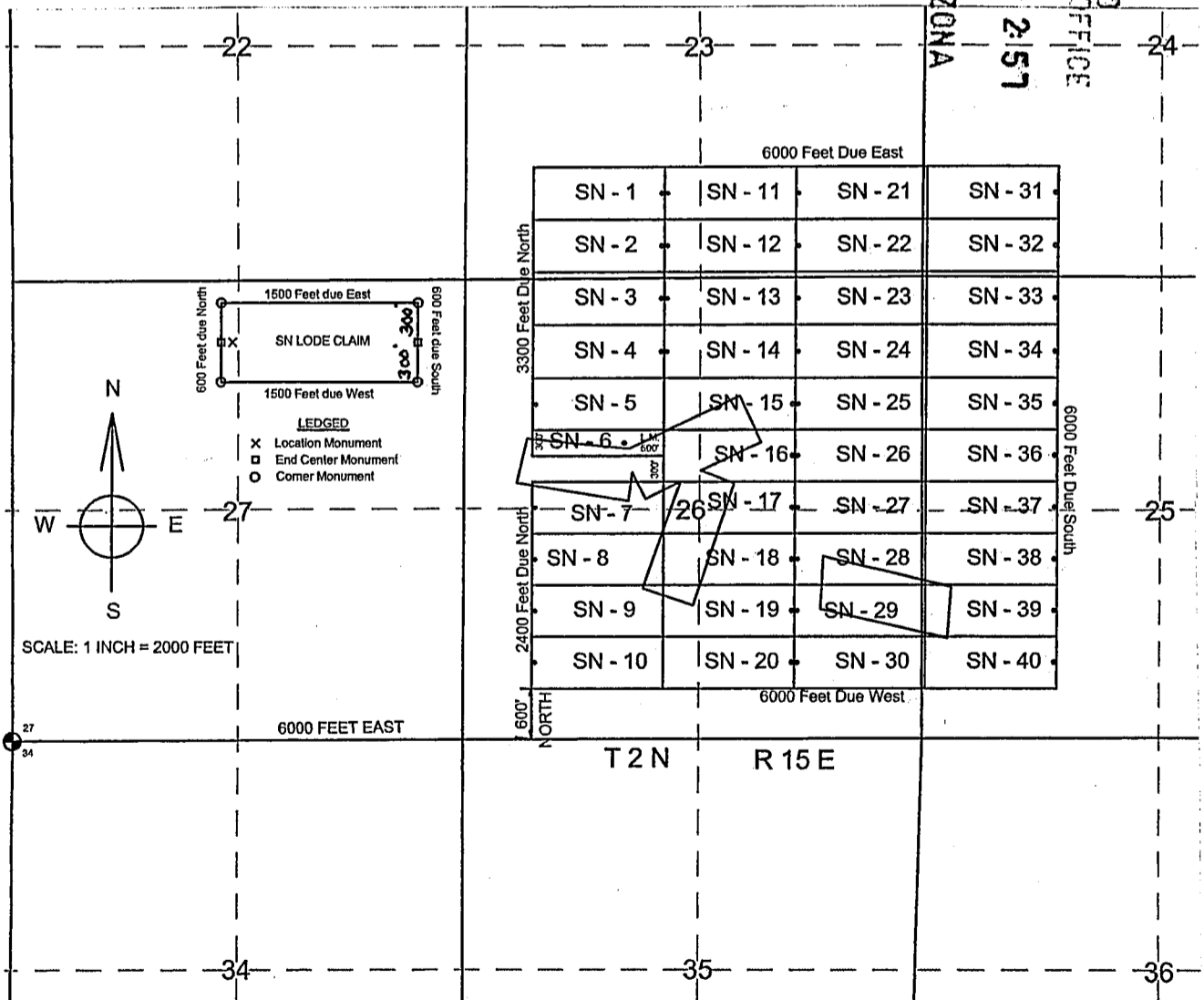
Quarter	Section	Township	Range	Meridian
<u>NW</u>	<u>25</u>	<u>2 N</u>	<u>15 E</u>	<u>Gila and Salt River</u>
<u>NE</u>	<u>26</u>	<u>2 N</u>	<u>15 E</u>	<u>Gila and Salt River</u>
		<u>2 N</u>	<u>15 E</u>	<u>Gila and Salt River</u>
		<u>2 N</u>	<u>15 E</u>	<u>Gila and Salt River</u>

The North West corner of this claim is approximately 9000 feet East and 3600 feet North of the SW corner of Section 27, Township 2 North, Range 15 West, Gila and Salt River Baseline and Meridian.

DATED AND POSTED on the ground this 14 day of October, 2018

BY: Dave Rowe
 Dave Rowe

RECEIVED
 PHOENIX, ARIZONA
 DEC 12 P 2:57
 STATE OFFICE



AM04527371

The above map depicts the SN- 26 Lode mining claim, which is located in Section(s) 25 / 26, Township 2 North, Range 15 East, Gila and Salt River Baseline and Meridian, Gila County, Arizona. The claim corners, end centers and Location monuments are marked by 2 inch by 2 inch by 5 foot wooden post with aluminum tags. The bearings and distances between claims and tie point are depicted on the map.

Filed at the request of and return to:
 Dave Rowe
 5900 Feedlot Rd.
 Winnemucca, NV 89445

LOCATION NOTICE FOR LODE MINING CLAIM

NOTICE IS HEREBY GIVIN that the SN - 27 Lode mining claim has been located by Dave Rowe, whose current mailing address is 5900 Feedlot Rd., Winnemucca, NV 89445. The general course of this claim is East and West and is situated in Gila County, Arizona. This claim is approximately 600 feet in width and 1500 feet in length and contains approximately 20.66 acreage. This claims runs from the location monument on which the location notice is posted approximately 1495 feet in a East direction to the East end line and 5 feet in a West direction to the West end line. This claim is marked by six monuments, one at each corner and one at the center of each end line of the claim. All Location Monuments, End Centers and Corner post are 2 inch by 2 inch by 5 foot wooden post with scribed metal tags. The location monument on which this notice is posted is situated within Section 26, Township 2 North, Range 15 East, Gila and Salt River Baseline and Meridian, Gila County, Arizona, and this claim occupies the following quarter section(s), sections, Township and Range:

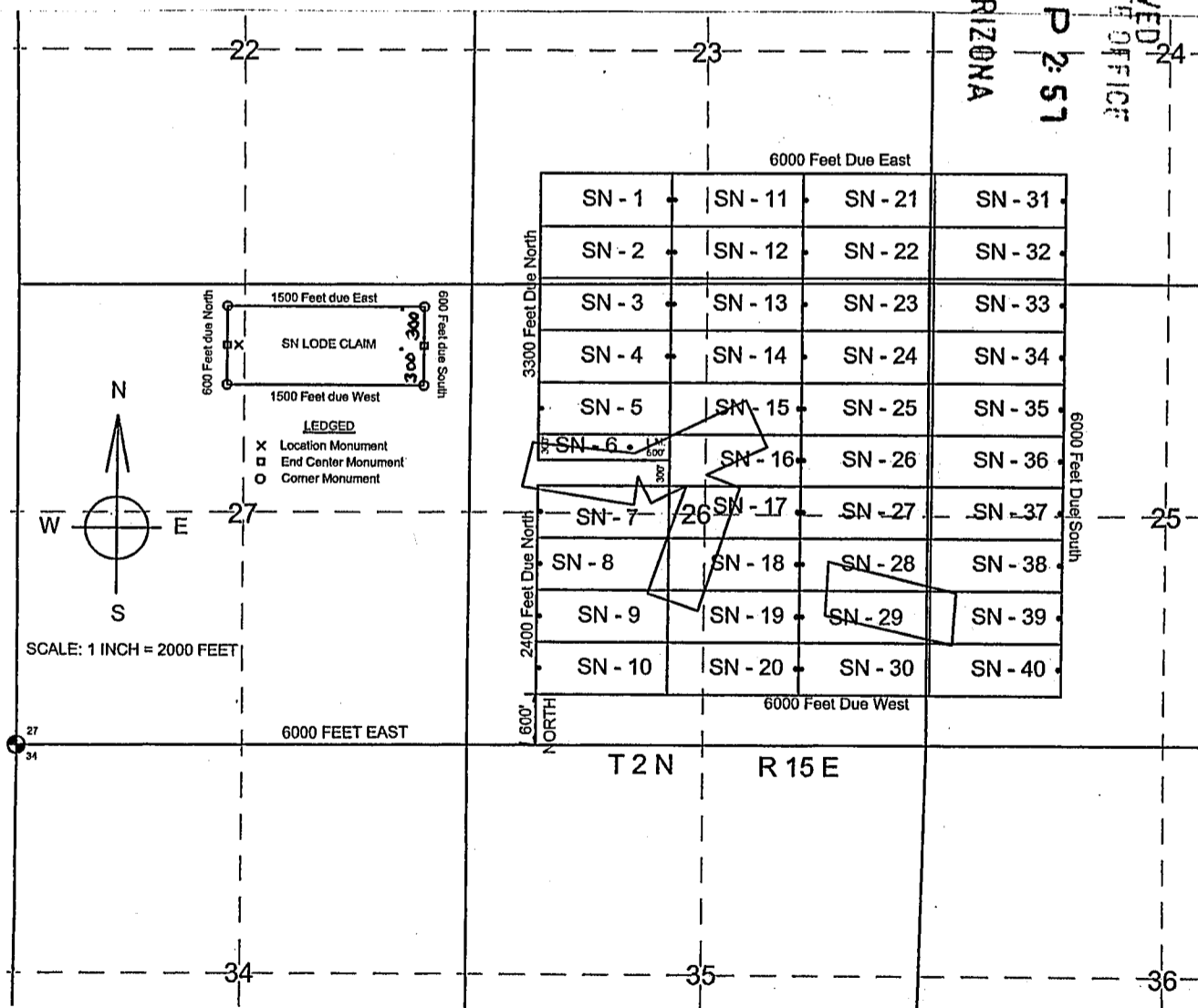
Quarter	Section	Township	Range	Meridian
<u>NW</u>	<u>25</u>	<u>2 N</u>	<u>15 E</u>	<u>Gila and Salt River</u>
<u>SW</u>	<u>25</u>	<u>2 N</u>	<u>15 E</u>	<u>Gila and Salt River</u>
<u>NE</u>	<u>26</u>	<u>2 N</u>	<u>15 E</u>	<u>Gila and Salt River</u>
<u>SE</u>	<u>26</u>	<u>2 N</u>	<u>15 E</u>	<u>Gila and Salt River</u>

The North West corner of this claim is approximately 9000 feet East and 3000 feet North of the SW corner of Section 27, Township 2 North, Range 15 West, Gila and Salt River Baseline and Meridian.

DATED AND POSTED on the ground this 14 day of October, 2018

BY: Dave Rowe
 Dave Rowe

RECEIVED
 BLM AZ STATE OFFICE
 2018 DEC 12 P 2:57
 PHOENIX, ARIZONA



ANO 452730

The above map depicts the SN- 27 Lode mining claim, which is located in Section(s) 25/26, Township 2 North, Range 15 East, Gila and Salt River Baseline and Meridian, Gila County, Arizona. The claim corners, end centers and Location monuments are marked by 2 inch by 2 inch by 5 foot wooden post with aluminum tags. The bearings and distances between claims and tie point are depicted on the map.

Filed at the request of and return to:
 Dave Rowe
 5900 Feedlot Rd.
 Winnemucca, NV 89445

LOCATION NOTICE FOR LODE MINING CLAIM

NOTICE IS HEREBY GIVIN that the SN - 28 Lode mining claim has been located by Dave Rowe, whose current mailing address is 5900 Feedlot Rd., Winnemucca, NV 89445. The general course of this claim is East and West and is situated in Gila County, Arizona. This claim is approximately 600 feet in width and 1500 feet in length and contains approximately 20.66 acreage. This claims runs from the location monument on which the location notice is posted approximately 1495 feet in a East direction to the East end line and 5 feet in a West direction to the West end line. This claim is marked by six monuments, one at each corner and one at the center of each end line of the claim. All Location Monuments, End Centers and Corner post are 2 inch by 2 inch by 5 foot wooden post with scribed metal tags. The location monument on which this notice is posted is situated within Section 26, Township 2 North, Range 15 East, Gila and Salt River Baseline and Meridian, Gila County, Arizona, and this claim occupies the following quarter section(s), sections, Township and Range:

Quarter	Section	Township	Range	Meridian
<u>SW</u>	<u>25</u>	<u>2 N</u>	<u>15 E</u>	<u>Gila and Salt River</u>
<u>SE</u>	<u>26</u>	<u>2 N</u>	<u>15 E</u>	<u>Gila and Salt River</u>
		<u>2 N</u>	<u>15 E</u>	<u>Gila and Salt River</u>
		<u>2 N</u>	<u>15 E</u>	<u>Gila and Salt River</u>

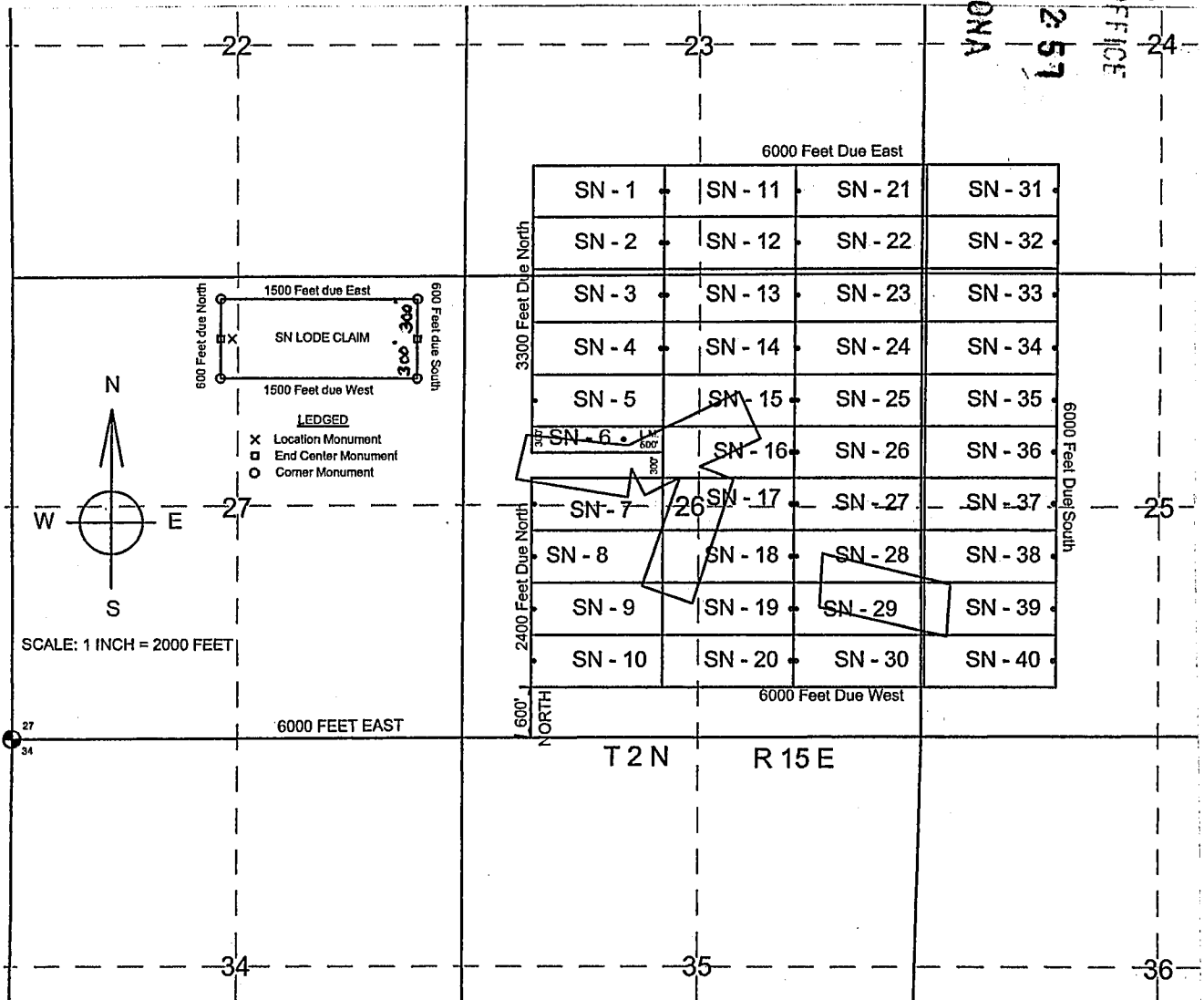
The North West corner of this claim is approximately 9000 feet East and 2400 feet North of the SW corner of Section 27, Township 2 North, Range 15 West, Gila and Salt River Baseline and Meridian.

DATED AND POSTED on the ground this 14 day of October, 2018

BY: Dave Rowe
 Dave Rowe

RECEIVED
 ARIZONA STATE OFFICE
 PHOENIX, ARIZONA
 DEC 12 P 2:57

AM04527391



The above map depicts the SN- 28 Lode mining claim, which is located in Section(s) 25/26, Township 2 North, Range 15 East, Gila and Salt River Baseline and Meridian, Gila County, Arizona. The claim corners, end centers and Location monuments are marked by 2 inch by 2 inch by 5 foot wooden post with aluminum tags. The bearings and distances between claims and tie point are depicted on the map.

Filed at the request of and return to:
 Dave Rowe
 5900 Feedlot Rd.
 Winnemucca, NV 89445

LOCATION NOTICE FOR LODE MINING CLAIM

NOTICE IS HEREBY GIVIN that the SN - 29 Lode mining claim has been located by Dave Rowe, whose current mailing address is 5900 Feedlot Rd., Winnemucca, NV 89445. The general course of this claim is East and West and is situated in Gila County, Arizona. This claim is approximately 600 feet in width and 1500 feet in length and contains approximately 20.66 acreage. This claims runs from the location monument on which the location notice is posted approximately 1495 feet in a East direction to the East end line and 5 feet in a West direction to the West end line. This claim is marked by six monuments, one at each corner and one at the center of each end line of the claim. All Location Monuments, End Centers and Corner post are 2 inch by 2 inch by 5 foot wooden post with scribed metal tags. The location monument on which this notice is posted is situated within Section 26, Township 2 North, Range 15 East, Gila and Salt River Baseline and Meridian, Gila County, Arizona, and this claim occupies the following quarter section(s), sections, Township and Range:

Quarter	Section	Township	Range	Meridian
<u>SW</u>	<u>25</u>	<u>2 N</u>	<u>15 E</u>	<u>Gila and Salt River</u>
<u>SE</u>	<u>26</u>	<u>2 N</u>	<u>15 E</u>	<u>Gila and Salt River</u>
		<u>2 N</u>	<u>15 E</u>	<u>Gila and Salt River</u>
		<u>2 N</u>	<u>15 E</u>	<u>Gila and Salt River</u>

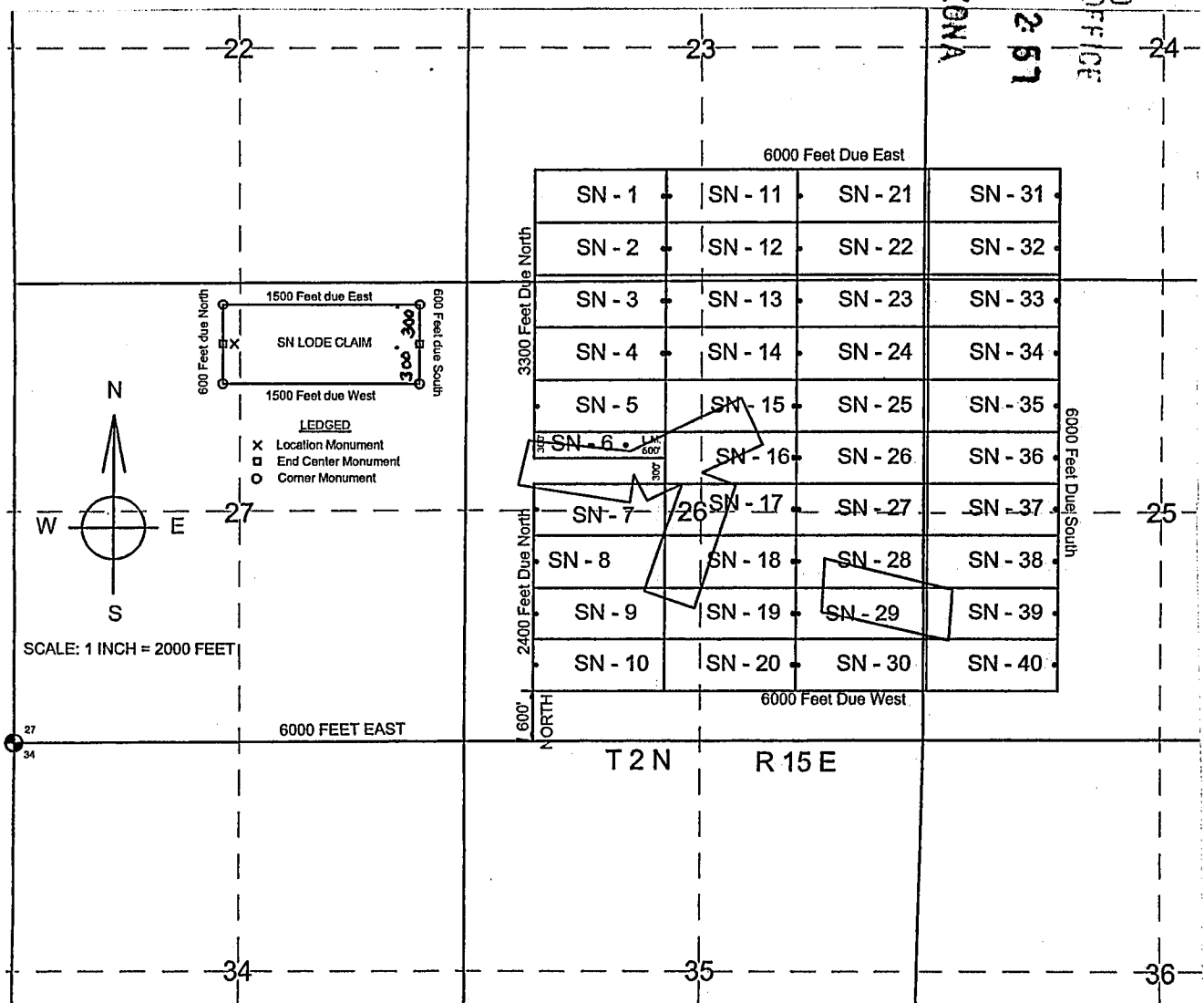
The North West corner of this claim is approximately 9000 feet East and 1800 feet North of the SW corner of Section 27, Township 2 North, Range 15 West, Gila and Salt River Baseline and Meridian.

DATED AND POSTED on the ground this 14 day of October, 2018

BY: Dave Rowe
 Dave Rowe

RECEIVED
 M AZ STATE OFFICE
 PHOENIX, ARIZONA
 DEC 12 P 2:51

AMC452740



The above map depicts the SN- 29 Lode mining claim, which is located in Section(s) 25/26, Township 2 North, Range 15 East, Gila and Salt River Baseline and Meridian, Gila County, Arizona.

The claim corners, end centers and Location monuments are marked by 2 inch by 2 inch by 5 foot wooden post with aluminum tags. The bearings and distances between claims and tie point are depicted on the map.

Filed at the request of and return to:
 Dave Rowe
 5900 Feedlot Rd.
 Winnemucca, NV 89445

LOCATION NOTICE FOR LODE MINING CLAIM

NOTICE IS HEREBY GIVIN that the SN - 30 Lode mining claim has been located by Dave Rowe, whose current mailing address is 5900 Feedlot Rd., Winnemucca, NV 89445. The general course of this claim is East and West and is situated in Gila County, Arizona. This claim is approximately 600 feet in width and 1500 feet in length and contains approximately 20.66 acreage. This claims runs from the location monument on which the location notice is posted approximately 1495 feet in a East direction to the East end line and 5 feet in a West direction to the West end line. This claim is marked by six monuments, one at each corner and one at the center of each end line of the claim. All Location Monuments, End Centers and Corner post are 2 inch by 2 inch by 5 foot wooden post with scribed metal tags. The location monument on which this notice is posted is situated within Section 26, Township 2 North, Range 15 East, Gila and Salt River Baseline and Meridian, Gila County, Arizona, and this claim occupies the following quarter section(s), sections, Township and Range:

Quarter	Section	Township	Range	Meridian
<u>SW</u>	<u>25</u>	<u>2 N</u>	<u>15 E</u>	<u>Gila and Salt River</u>
<u>SE</u>	<u>26</u>	<u>2 N</u>	<u>15 E</u>	<u>Gila and Salt River</u>
		<u>2 N</u>	<u>15 E</u>	<u>Gila and Salt River</u>
		<u>2 N</u>	<u>15 E</u>	<u>Gila and Salt River</u>

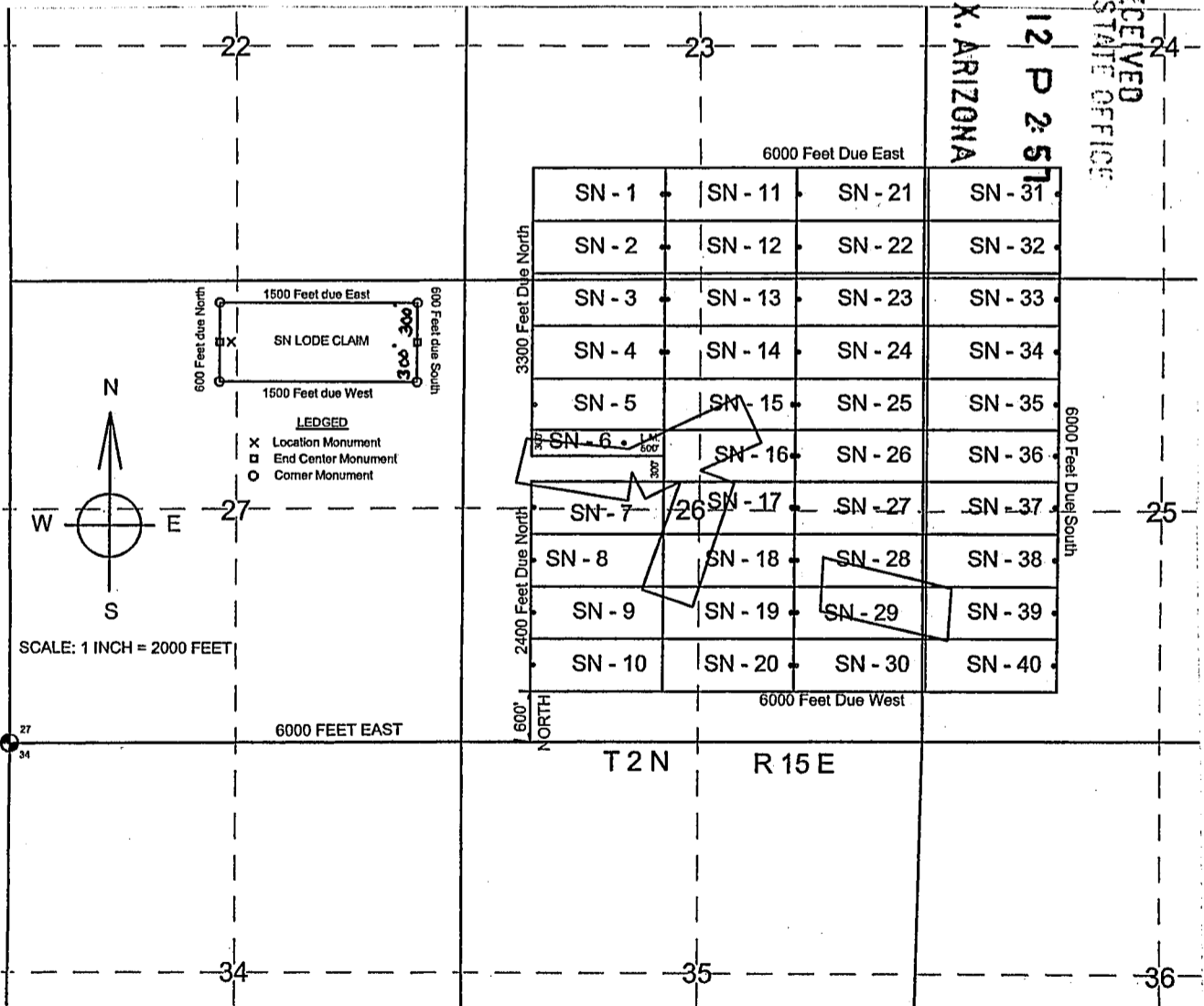
The North West corner of this claim is approximately 9000 feet East and 1200 feet North of the SW corner of Section 27, Township 2 North, Range 15 West, Gila and Salt River Baseline and Meridian.

DATED AND POSTED on the ground this 14 day of October, 2018

BY: Dave Rowe
 Dave Rowe

RECEIVED
 BLM AZ STATE OFFICE
 2018 DEC 12 P 2:57
 PHOENIX, ARIZONA

AN0452741



The above map depicts the SN-30 Lode mining claim, which is located in Section(s) 25 / 26, Township 2 North, Range 15 East, Gila and Salt River Baseline and Meridian, Gila County, Arizona. The claim corners, end centers and Location monuments are marked by 2 inch by 2 inch by 5 foot wooden post with aluminum tags. The bearings and distances between claims and tie point are depicted on the map.

Filed at the request of and return to:
 Dave Rowe
 5900 Feedlot Rd.
 Winnemucca, NV 89445

LOCATION NOTICE FOR LODE MINING CLAIM

NOTICE IS HEREBY GIVIN that the SN - 31 Lode mining claim has been located by Dave Rowe, whose current mailing address is 5900 Feedlot Rd., Winnemucca, NV 89445. The general course of this claim is East and West and is situated in Gila County, Arizona. This claim is approximately 600 feet in width and 1500 feet in length and contains approximately 20.66 acreage. This claims runs from the location monument on which the location notice is posted approximately 5 feet in a East direction to the East end line and 1495 feet in a West direction to the West end line. This claim is marked by six monuments, one at each corner and one at the center of each end line of the claim. All Location Monuments, End Centers and Corner post are 2 inch by 2 inch by 5 foot wooden post with scribed metal tags. The location monument on which this notice is posted is situated within Section 24, Township 2 North, Range 15 East, Gila and Salt River Baseline and Meridian, Gila County, Arizona, and this claim occupies the following quarter section(s), sections, Township and Range:

Quarter	Section	Township	Range	Meridian
<u>SW</u>	<u>24</u>	<u>2 N</u>	<u>15 E</u>	<u>Gila and Salt River</u>
		<u>2 N</u>	<u>15 E</u>	<u>Gila and Salt River</u>
		<u>2 N</u>	<u>15 E</u>	<u>Gila and Salt River</u>
		<u>2 N</u>	<u>15 E</u>	<u>Gila and Salt River</u>

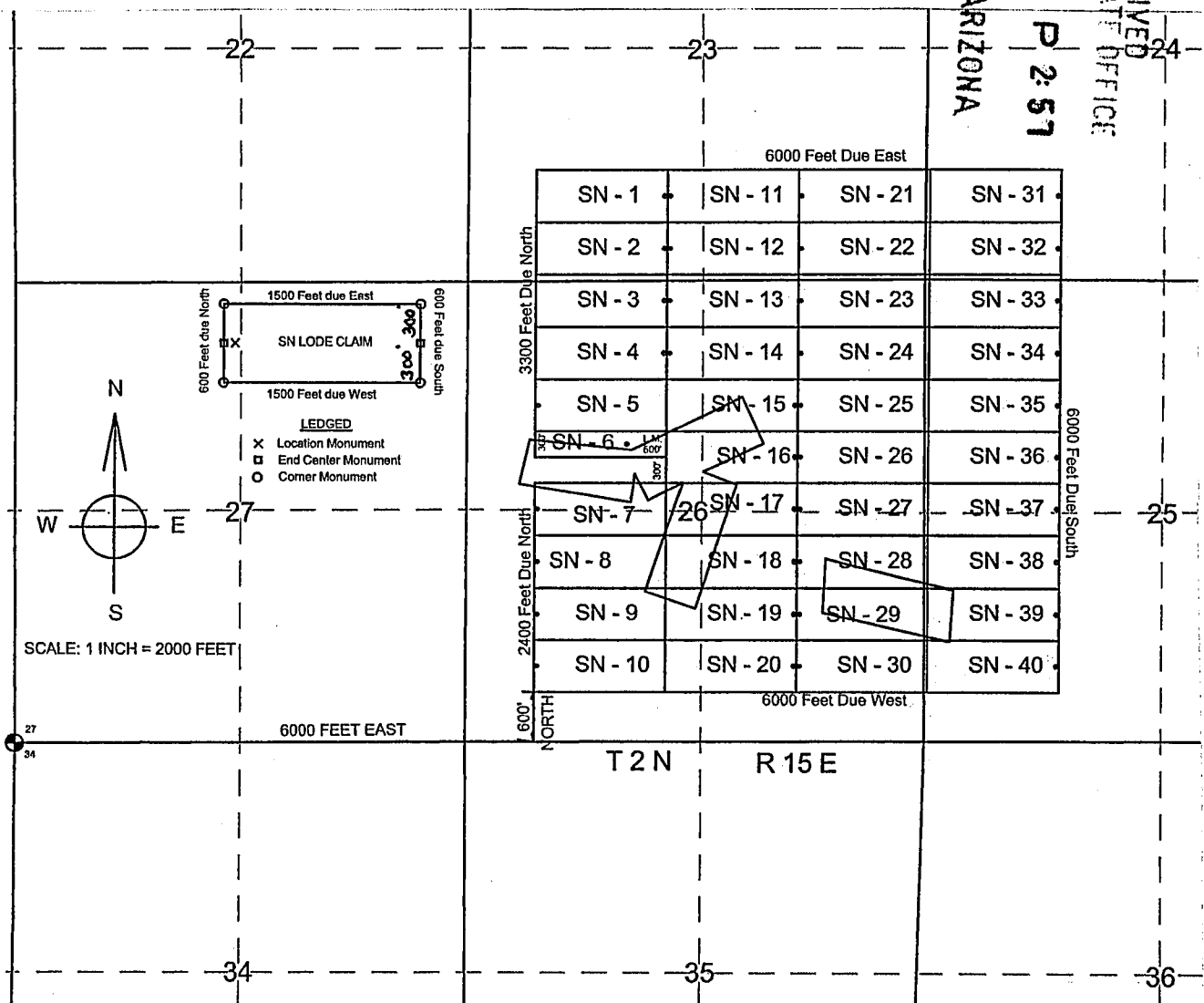
The North West corner of this claim is approximately 10500 feet East and 6600 feet North of the SW corner of Section 27, Township 2 North, Range 15 West, Gila and Salt River Baseline and Meridian.

DATED AND POSTED on the ground this 15 day of October, 2018

BY: Dave Rowe
 Dave Rowe

RECEIVED
 BLM AZ STATE OFFICE
 2018 DEC 12 P 2:57
 PHOENIX, ARIZONA

AMC452742



The above map depicts the SN- 31 Lode mining claim, which is located in Section(s) 24, Township 2 North, Range 15 East, Gila and Salt River Baseline and Meridian, Gila County, Arizona. The claim corners, end centers and Location monuments are marked by 2 inch by 2 inch by 5 foot wooden post with aluminum tags. The bearings and distances between claims and tie point are depicted on the map.

Filed at the request of and return to:
 Dave Rowe
 5900 Feedlot Rd.
 Winnemucca, NV 89445

LOCATION NOTICE FOR LODE MINING CLAIM

NOTICE IS HEREBY GIVIN that the SN - 32 Lode mining claim has been located by Dave Rowe, whose current mailing address is 5900 Feedlot Rd., Winnemucca, NV 89445. The general course of this claim is East and West and is situated in Gila County, Arizona. This claim is approximately 600 feet in width and 1500 feet in length and contains approximately 20.66 acreage. This claims runs from the location monument on which the location notice is posted approximately 5 feet in a East direction to the East end line and 1495 feet in a West direction to the West end line. This claim is marked by six monuments, one at each corner and one at the center of each end line of the claim. All Location Monuments, End Centers and Corner post are 2 inch by 2 inch by 5 foot wooden post with scribed metal tags. The location monument on which this notice is posted is situated within Section 24, Township 2 North, Range 15 East, Gila and Salt River Baseline and Meridian, Gila County, Arizona, and this claim occupies the following quarter section(s), sections, Township and Range:

Quarter	Section	Township	Range	Meridian
<u>SW</u>	<u>24</u>	<u>2 N</u>	<u>15 E</u>	<u>Gila and Salt River</u>
		<u>2 N</u>	<u>15 E</u>	<u>Gila and Salt River</u>
		<u>2 N</u>	<u>15 E</u>	<u>Gila and Salt River</u>
		<u>2 N</u>	<u>15 E</u>	<u>Gila and Salt River</u>

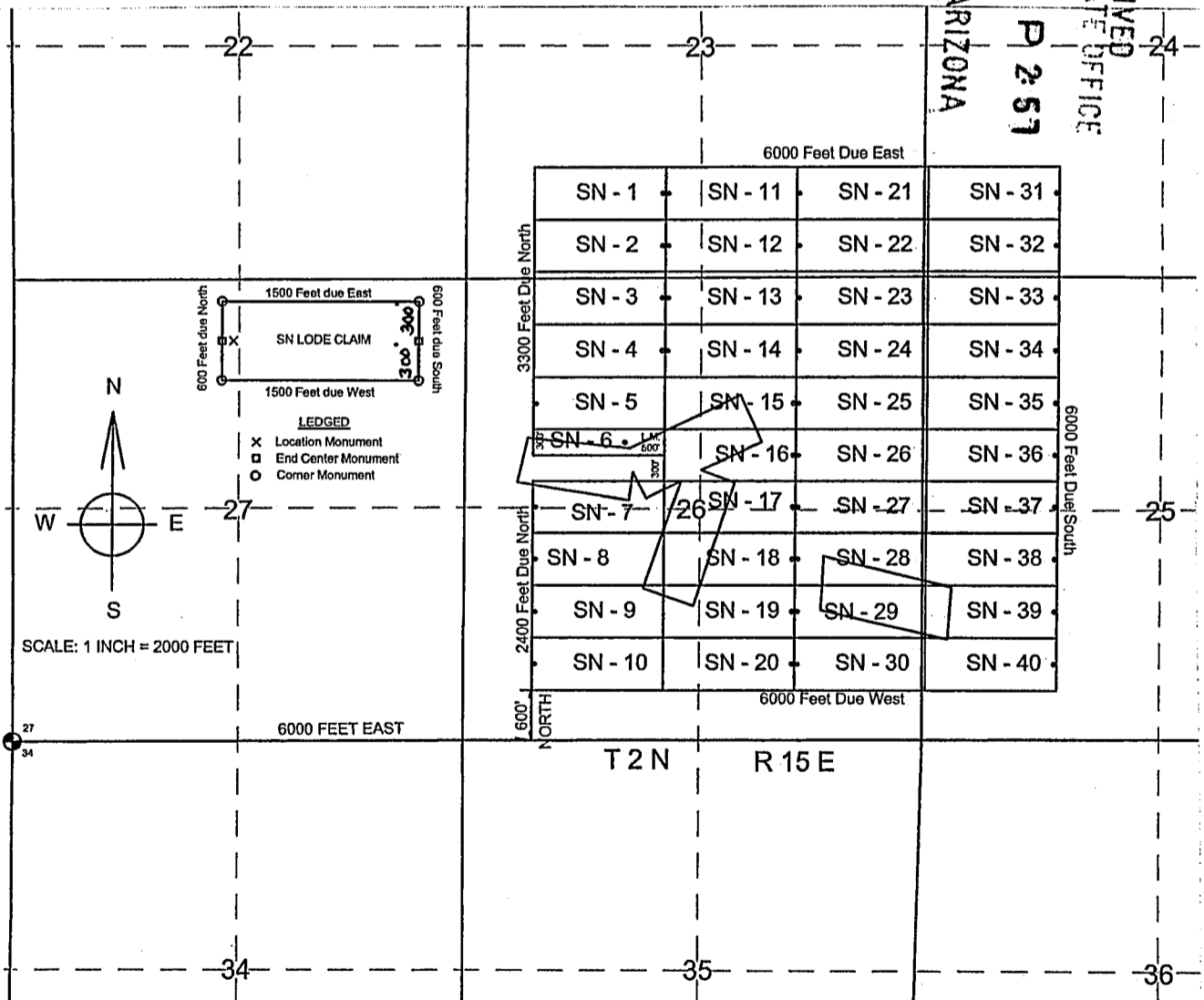
The North West corner of this claim is approximately 10500 feet East and 6000 feet North of the SW corner of Section 27, Township 2 North, Range 15 West, Gila and Salt River Baseline and Meridian.

DATED AND POSTED on the ground this 15 day of October, 2018

BY: Dave Rowe
 Dave Rowe

RECEIVED
 BLM AZ STATE OFFICE
 2018 DEC 12 P 2:57
 PHOENIX, ARIZONA

ANC 452742



The above map depicts the SN- 32 Lode mining claim, which is located in Section(s) 24, Township 2 North, Range 15 East, Gila and Salt River Baseline and Meridian, Gila County, Arizona.

The claim corners, end centers and Location monuments are marked by 2 inch by 2 inch by 5 foot wooden post with aluminum tags. The bearings and distances between claims and tie point are depicted on the map.

Filed at the request of and return to:
 Dave Rowe
 5900 Feedlot Rd.
 Winnemucca, NV 89445

LOCATION NOTICE FOR LODE MINING CLAIM

NOTICE IS HEREBY GIVIN that the SN - 33 Lode mining claim has been located by Dave Rowe, whose current mailing address is 5900 Feedlot Rd., Winnemucca, NV 89445. The general course of this claim is East and West and is situated in Gila County, Arizona. This claim is approximately 600 feet in width and 1500 feet in length and contains approximately 20.66 acreage. This claims runs from the location monument on which the location notice is posted approximately 5 feet in a East direction to the East end line and 1495 feet in a West direction to the West end line. This claim is marked by six monuments, one at each corner and one at the center of each end line of the claim. All Location Monuments, End Centers and Corner post are 2 inch by 2 inch by 5 foot wooden post with scribed metal tags. The location monument on which this notice is posted is situated within Section 25, Township 2 North, Range 15 East, Gila and Salt River Baseline and Meridian, Gila County, Arizona, and this claim occupies the following quarter section(s), sections, Township and Range:

Quarter	Section	Township	Range	Meridian
<u>SW</u>	<u>24</u>	<u>2 N</u>	<u>15 E</u>	<u>Gila and Salt River</u>
<u>NW</u>	<u>25</u>	<u>2 N</u>	<u>15 E</u>	<u>Gila and Salt River</u>
		<u>2 N</u>	<u>15 E</u>	<u>Gila and Salt River</u>
		<u>2 N</u>	<u>15 E</u>	<u>Gila and Salt River</u>

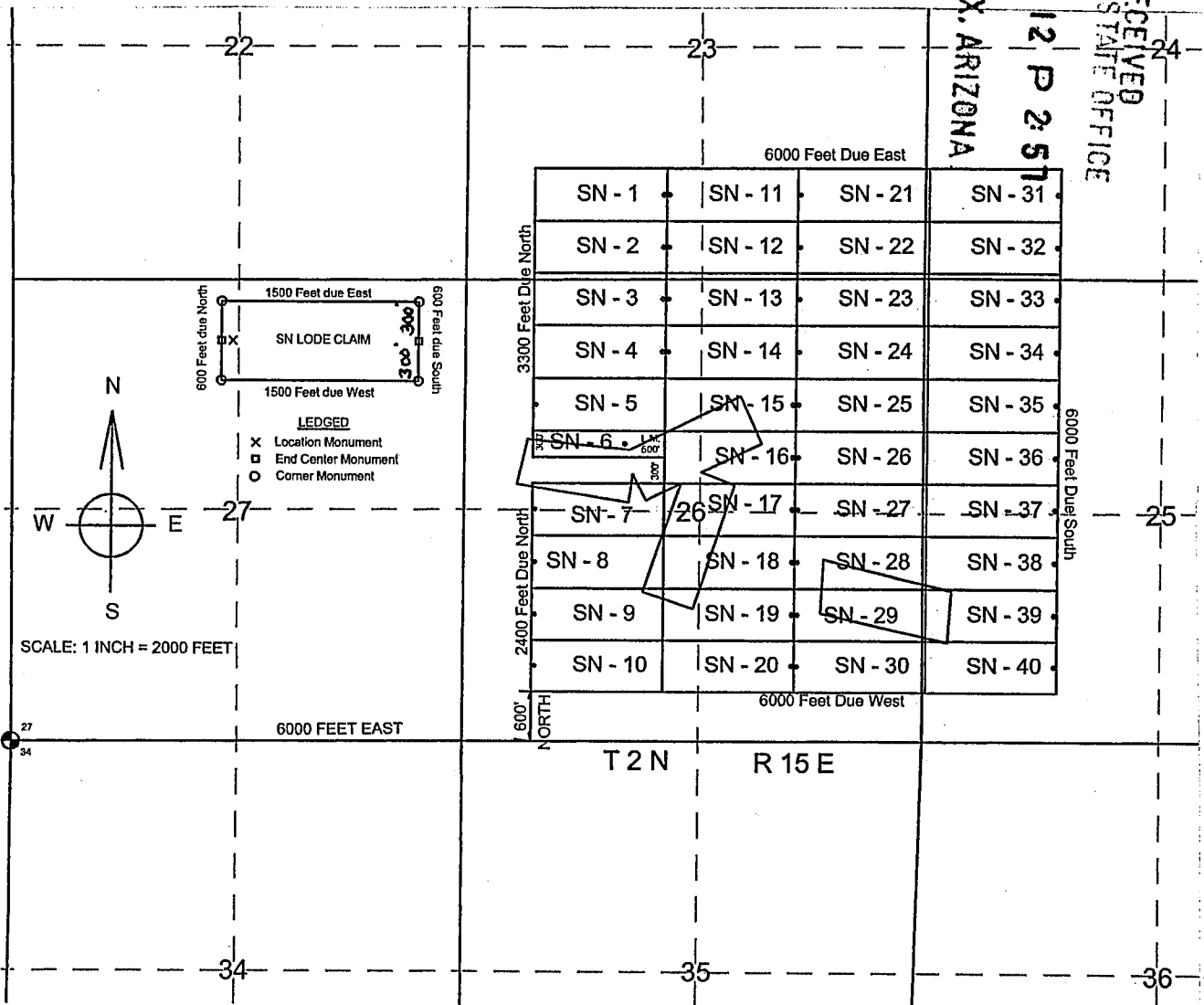
The North West corner of this claim is approximately 10500 feet East and 5400 feet North of the SW corner of Section 27, Township 2 North, Range 15 West, Gila and Salt River Baseline and Meridian.

DATED AND POSTED on the ground this 15 day of October, 2018

BY: Dave Rowe
 Dave Rowe

RECEIVED
 BLM AZ STATE OFFICE
 2018 DEC 12 P 2:57
 PHOENIX, ARIZONA

AM0452744



The above map depicts the SN- 33 Lode mining claim, which is located in Section(s) 24 / 25, Township 2 North, Range 15 East, Gila and Salt River Baseline and Meridian, Gila County, Arizona. The claim corners, end centers and Location monuments are marked by 2 inch by 2 inch by 5 foot wooden post with aluminum tags. The bearings and distances between claims and tie point are depicted on the map.

Filed at the request of and return to:
 Dave Rowe
 5900 Feedlot Rd.
 Winnemucca, NV 89445

LOCATION NOTICE FOR LODE MINING CLAIM

NOTICE IS HEREBY GIVIN that the SN - 34 Lode mining claim has been located by Dave Rowe, whose current mailing address is 5900 Feedlot Rd., Winnemucca, NV 89445. The general course of this claim is East and West and is situated in Gila County, Arizona. This claim is approximately 600 feet in width and 1500 feet in length and contains approximately 20.66 acreage. This claims runs from the location monument on which the location notice is posted approximately 5 feet in a East direction to the East end line and 1495 feet in a West direction to the West end line. This claim is marked by six monuments, one at each corner and one at the center of each end line of the claim. All Location Monuments, End Centers and Corner post are 2 inch by 2 inch by 5 foot wooden post with scribed metal tags. The location monument on which this notice is posted is situated within Section 25, Township 2 North, Range 15 East, Gila and Salt River Baseline and Meridian, Gila County, Arizona, and this claim occupies the following quarter section(s), sections, Township and Range:

Quarter	Section	Township	Range	Meridian
<u>NW</u>	<u>25</u>	<u>2 N</u>	<u>15 E</u>	<u>Gila and Salt River</u>
		<u>2 N</u>	<u>15 E</u>	<u>Gila and Salt River</u>
		<u>2 N</u>	<u>15 E</u>	<u>Gila and Salt River</u>
		<u>2 N</u>	<u>15 E</u>	<u>Gila and Salt River</u>

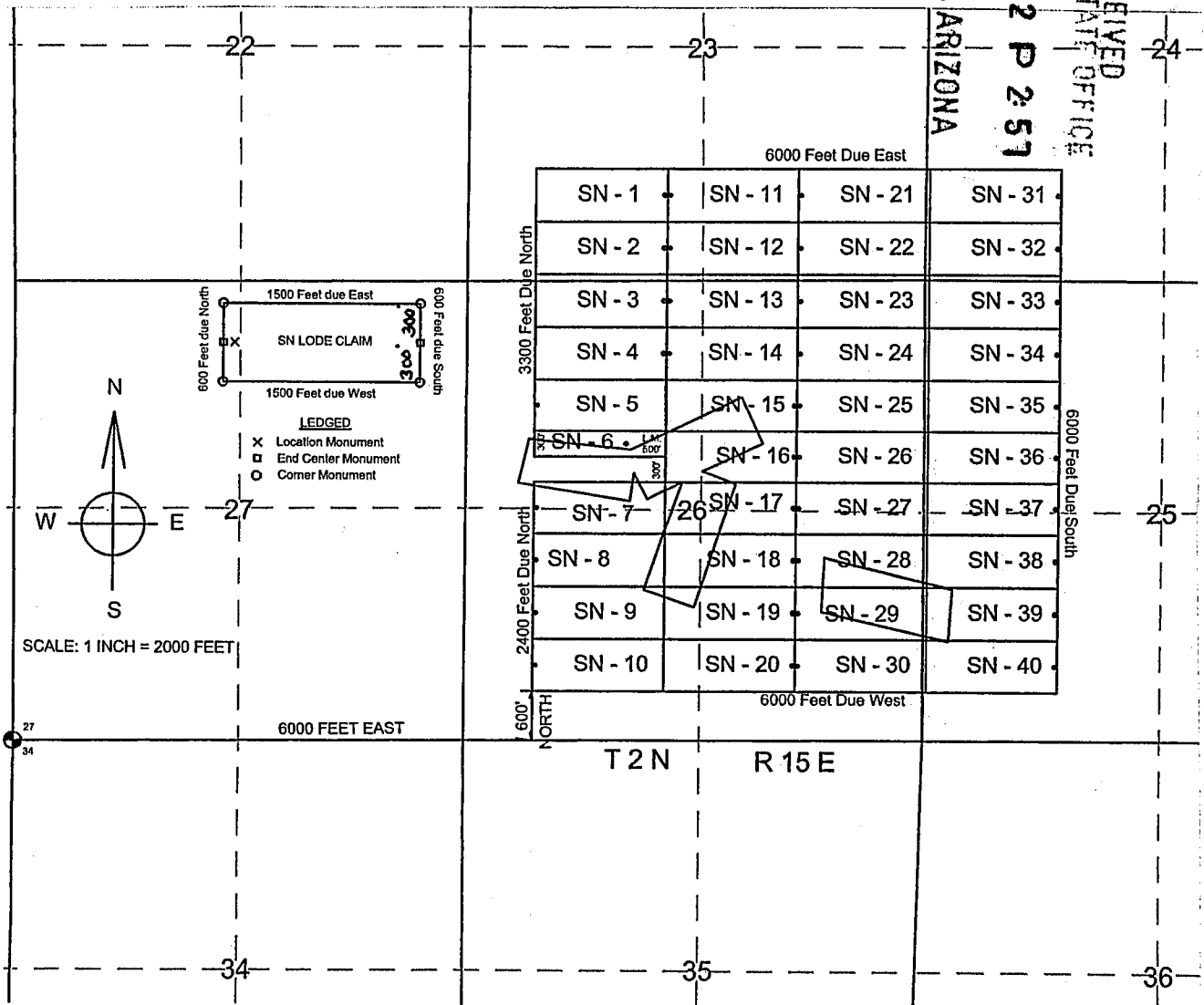
The North West corner of this claim is approximately 10500 feet East and 4800 feet North of the SW corner of Section 27, Township 2 North, Range 15 West, Gila and Salt River Baseline and Meridian.

DATED AND POSTED on the ground this 15 day of October, 2018

BY: Dave Rowe
 Dave Rowe

RECEIVED
 BLM AZ STATE OFFICE
 2018 DEC 12 P 2:57
 PHOENIX, ARIZONA

ANO452745



The above map depicts the SN- 34 Lode mining claim, which is located in Section(s) 25, Township 2 North, Range 15 East, Gila and Salt River Baseline and Meridian, Gila County, Arizona. The claim corners, end centers and Location monuments are marked by 2 inch by 2 inch by 5 foot wooden post with aluminum tags. The bearings and distances between claims and tie point are depicted on the map.

Filed at the request of and return to:
 Dave Rowe
 5900 Feedlot Rd.
 Winnemucca, NV 89445

LOCATION NOTICE FOR LODE MINING CLAIM

NOTICE IS HEREBY GIVIN that the SN - 35 Lode mining claim has been located by Dave Rowe, whose current mailing address is 5900 Feedlot Rd., Winnemucca, NV 89445. The general course of this claim is East and West and is situated in Gila County, Arizona. This claim is approximately 600 feet in width and 1500 feet in length and contains approximately 20.66 acreage. This claims runs from the location monument on which the location notice is posted approximately 5 feet in a East direction to the East end line and 1495 feet in a West direction to the West end line. This claim is marked by six monuments, one at each corner and one at the center of each end line of the claim. All Location Monuments, End Centers and Corner post are 2 inch by 2 inch by 5 foot wooden post with scribed metal tags. The location monument on which this notice is posted is situated within Section 25, Township 2 North, Range 15 East, Gila and Salt River Baseline and Meridian, Gila County, Arizona, and this claim occupies the following quarter section(s), sections, Township and Range:

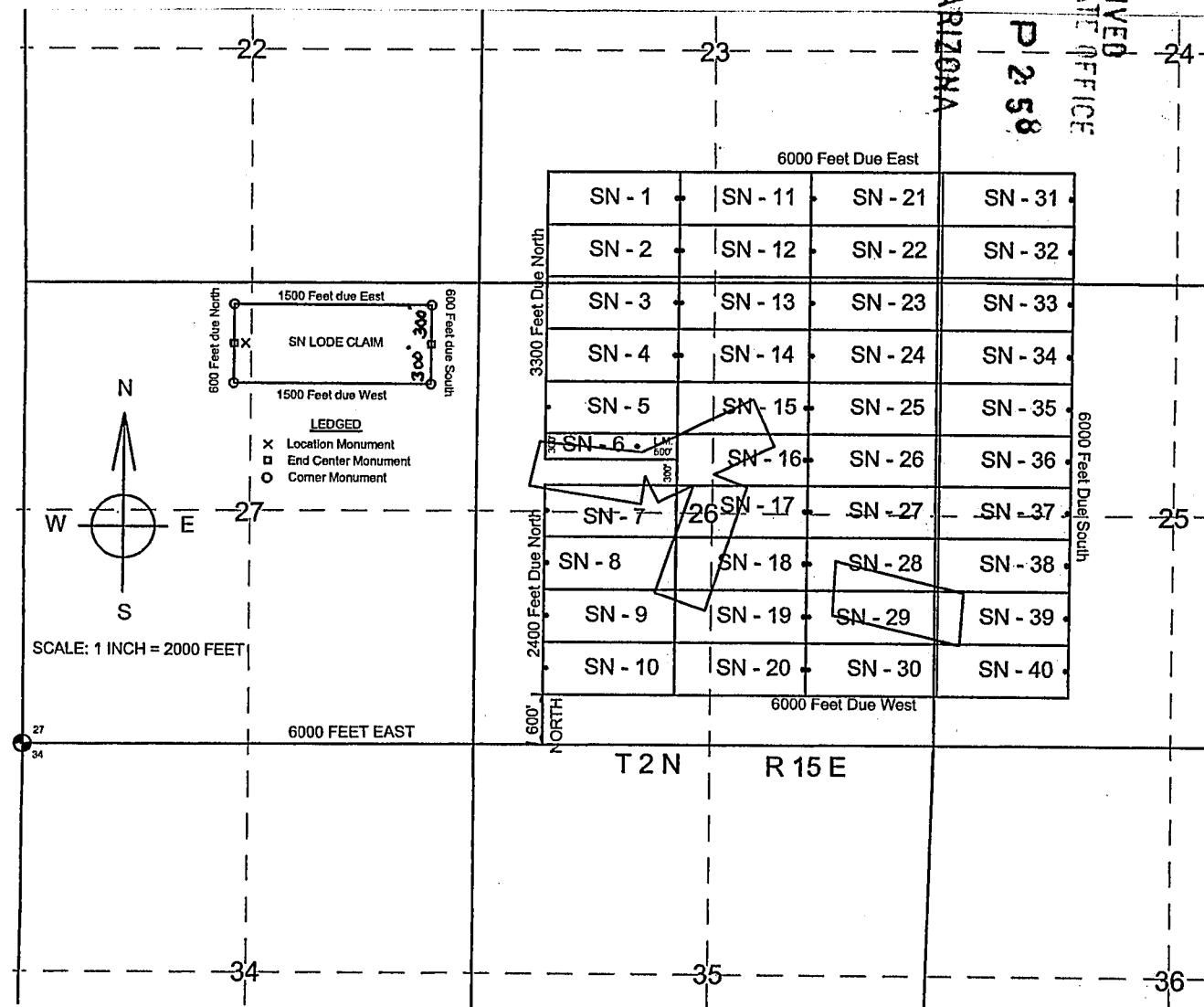
Quarter	Section	Township	Range	Meridian
<u>NW</u>	<u>25</u>	<u>2 N</u>	<u>15 E</u>	<u>Gila and Salt River</u>
		<u>2 N</u>	<u>15 E</u>	<u>Gila and Salt River</u>
		<u>2 N</u>	<u>15 E</u>	<u>Gila and Salt River</u>
		<u>2 N</u>	<u>15 E</u>	<u>Gila and Salt River</u>

The North West corner of this claim is approximately 10500 feet East and 4200 feet North of the SW corner of Section 27, Township 2 North, Range 15 West, Gila and Salt River Baseline and Meridian.

DATED AND POSTED on the ground this 15 day of October, 2018

BY: Dave Rowe
 Dave Rowe

RECEIVED
 BLM AZ STATE OFFICE
 2018 DEC 12 P 2:58
 PHOENIX, ARIZONA



AM0452746

The above map depicts the SN- 35 Lode mining claim, which is located in Section(s) 25, Township 2 North, Range 15 East, Gila and Salt River Baseline and Meridian, Gila County, Arizona. The claim corners, end centers and Location monuments are marked by 2 inch by 2 inch by 5 foot wooden post with aluminum tags. The bearings and distances between claims and tie point are depicted on the map.

Filed at the request of and return to:
 Dave Rowe
 5900 Feedlot Rd.
 Winnemucca, NV 89445

LOCATION NOTICE FOR LODE MINING CLAIM

NOTICE IS HEREBY GIVIN that the SN - 36 Lode mining claim has been located by Dave Rowe, whose current mailing address is 5900 Feedlot Rd., Winnemucca, NV 89445. The general course of this claim is East and West and is situated in Gila County, Arizona. This claim is approximately 600 feet in width and 1500 feet in length and contains approximately 20.66 acreage. This claims runs from the location monument on which the location notice is posted approximately 5 feet in a East direction to the East end line and 1495 feet in a West direction to the West end line. This claim is marked by six monuments, one at each corner and one at the center of each end line of the claim. All Location Monuments, End Centers and Corner post arc 2 inch by 2 inch by 5 foot wooden post with scribed metal tags. The location monument on which this notice is posted is situated within Section 25, Township 2 North, Range 15 East, Gila and Salt River Baseline and Meridian, Gila County, Arizona, and this claim occupies the following quarter section(s), sections, Township and Range:

Quarter	Section	Township	Range	Meridian
<u>NW</u>	<u>25</u>	<u>2 N</u>	<u>15 E</u>	<u>Gila and Salt River</u>
		<u>2 N</u>	<u>15 E</u>	<u>Gila and Salt River</u>
		<u>2 N</u>	<u>15 E</u>	<u>Gila and Salt River</u>
		<u>2 N</u>	<u>15 E</u>	<u>Gila and Salt River</u>

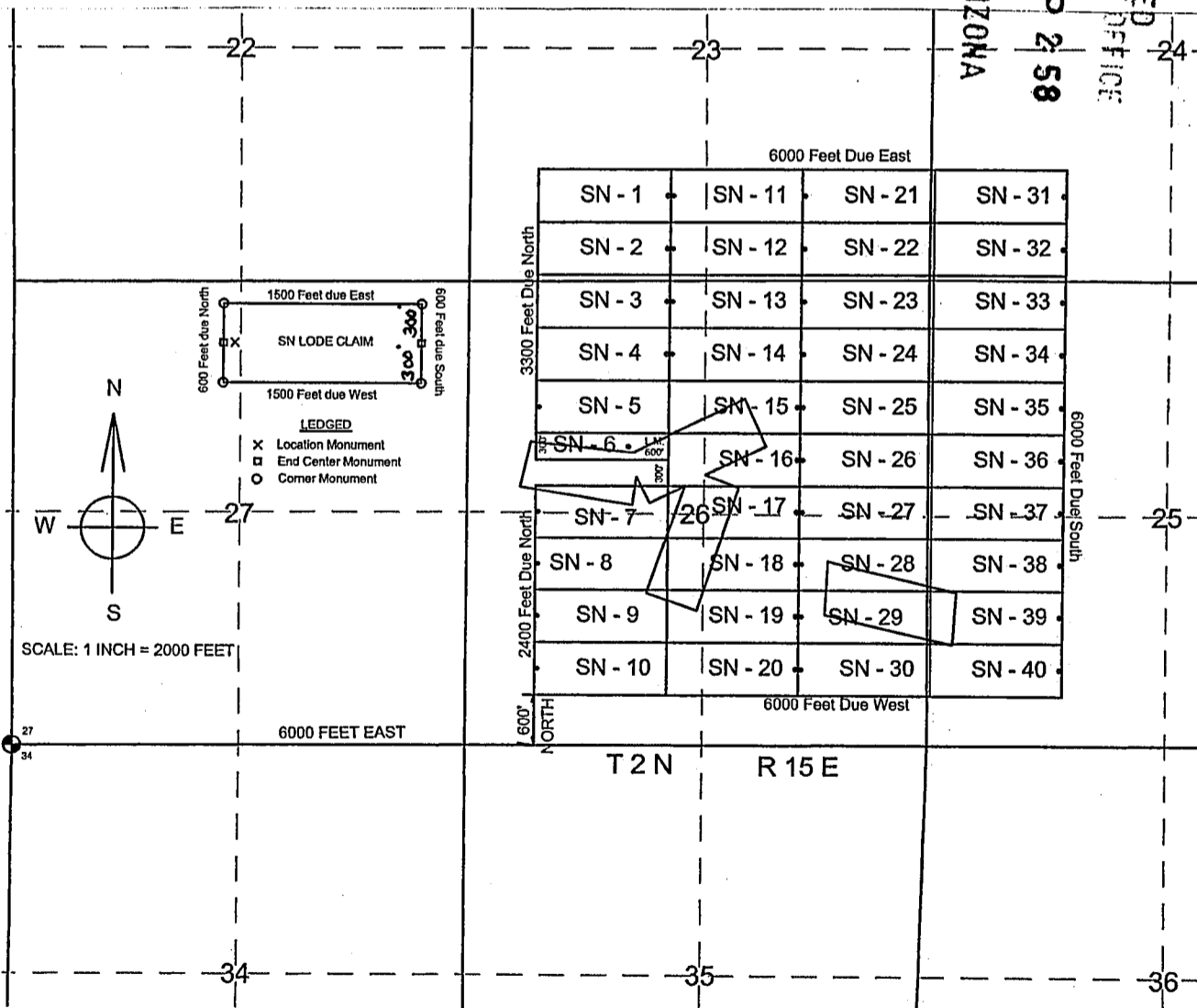
The North West corner of this claim is approximately 10500 feet East and 3600 feet North of the SW corner of Section 27, Township 2 North, Range 15 West, Gila and Salt River Baseline and Meridian.

DATED AND POSTED on the ground this 15 day of October, 2018

BY: Dave Rowe
 Dave Rowe

RECEIVED
 PLM AZ STATE OFFICE
 2018 DEC 12 P 2:58
 PHOENIX, ARIZONA

AMC452747



The above map depicts the SN-36 Lode mining claim, which is located in Section(s) 25, Township 2 North, Range 15 East, Gila and Salt River Baseline and Meridian, Gila County, Arizona. The claim corners, end centers and Location monuments are marked by 2 inch by 2 inch by 5 foot wooden post with aluminum tags. The bearings and distances between claims and tie point are depicted on the map.

Filed at the request of and return to:
 Dave Rowe
 5900 Feedlot Rd.
 Winnemucca, NV 89445

LOCATION NOTICE FOR LODE MINING CLAIM

NOTICE IS HEREBY GIVIN that the SN - 37 Lode mining claim has been located by Dave Rowe, whose current mailing address is 5900 Feedlot Rd., Winnemucca, NV 89445. The general course of this claim is East and West and is situated in Gila County, Arizona. This claim is approximately 600 feet in width and 1500 feet in length and contains approximately 20.66 acreage. This claims runs from the location monument on which the location notice is posted approximately 5 feet in a East direction to the East end line and 1495 feet in a West direction to the West end line. This claim is marked by six monuments, one at each corner and one at the center of each end line of the claim. All Location Monuments, End Centers and Corner post are 2 inch by 2 inch by 5 foot wooden post with scribed metal tags. The location monument on which this notice is posted is situated within Section 25, Township 2 North, Range 15 East, Gila and Salt River Baseline and Meridian, Gila County, Arizona, and this claim occupies the following quarter section(s), sections, Township and Range:

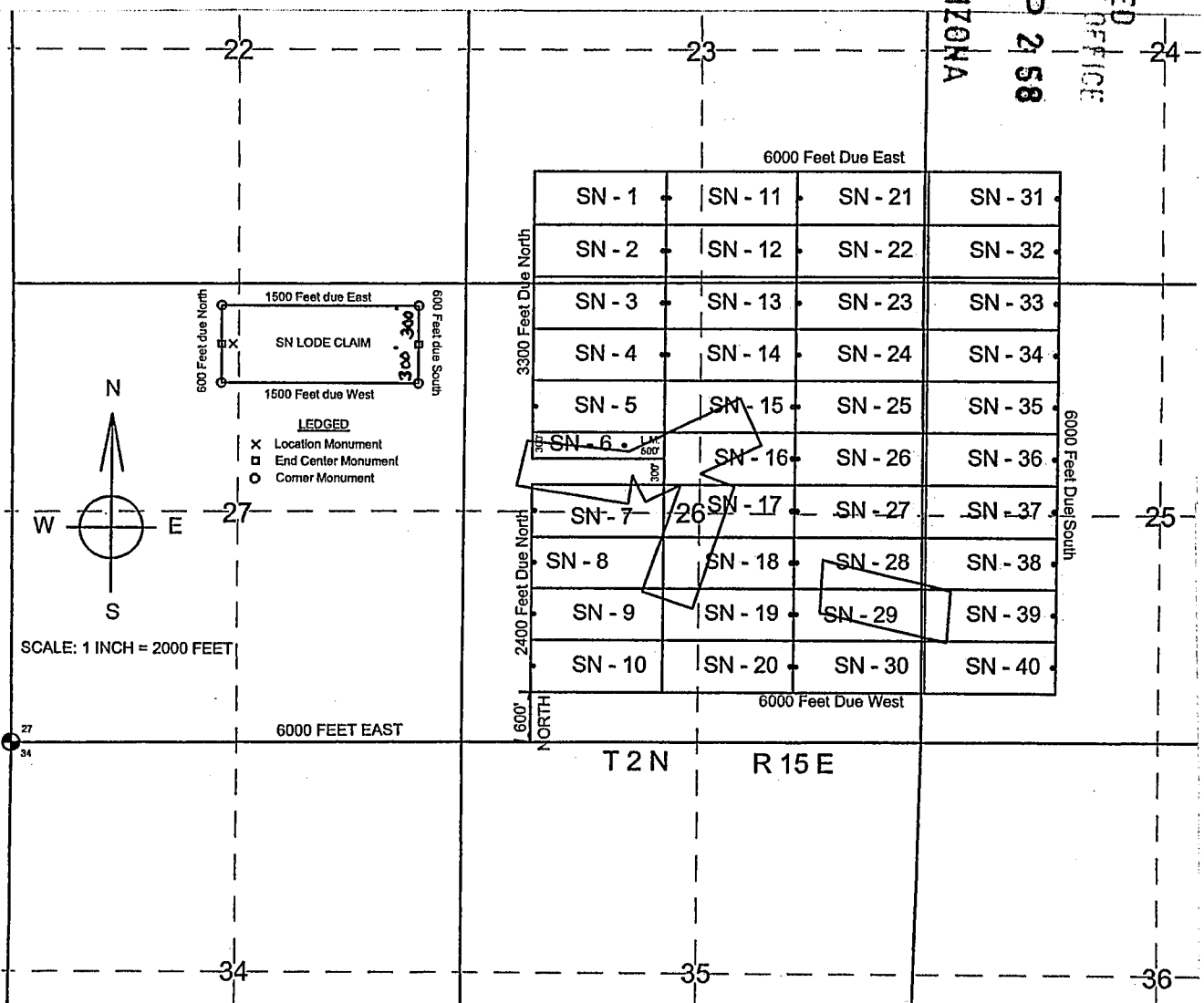
Quarter	Section	Township	Range	Meridian
<u>NW</u>	<u>25</u>	<u>2 N</u>	<u>15 E</u>	<u>Gila and Salt River</u>
<u>SW</u>	<u>25</u>	<u>2 N</u>	<u>15 E</u>	<u>Gila and Salt River</u>
		<u>2 N</u>	<u>15 E</u>	<u>Gila and Salt River</u>
		<u>2 N</u>	<u>15 E</u>	<u>Gila and Salt River</u>

The North West corner of this claim is approximately 10500 feet East and 3000 feet North of the SW corner of Section 27, Township 2 North, Range 15 West, Gila and Salt River Baseline and Meridian.

DATED AND POSTED on the ground this 15 day of October, 2018

BY: Dave Rowe
 Dave Rowe

RECEIVED
 PLM AZ STATE OFFICE
 2018 DEC 12 P 2:58
 PHOENIX, ARIZONA



AN0452748

The above map depicts the SN- 37 Lode mining claim, which is located in Section(s) 25, Township 2 North, Range 15 East, Gila and Salt River Baseline and Meridian, Gila County, Arizona. The claim corners, end centers and Location monuments are marked by 2 inch by 2 inch by 5 foot wooden post with aluminum tags. The bearings and distances between claims and tie point are depicted on the map.

Filed at the request of and return to:
 Dave Rowe
 5900 Feedlot Rd.
 Winnemucca, NV 89445

LOCATION NOTICE FOR LODE MINING CLAIM

NOTICE IS HEREBY GIVIN that the SN - 38 Lode mining claim has been located by Dave Rowe, whose current mailing address is 5900 Feedlot Rd., Winnemucca, NV 89445. The general course of this claim is East and West and is situated in Gila County, Arizona. This claim is approximately 600 feet in width and 1500 feet in length and contains approximately 20.66 acreage. This claims runs from the location monument on which the location notice is posted approximately 5 feet in a East direction to the East end line and 1495 feet in a West direction to the West end line. This claim is marked by six monuments, one at each corner and one at the center of each end line of the claim. All Location Monuments, End Centers and Corner post are 2 inch by 2 inch by 5 foot wooden post with scribed metal tags. The location monument on which this notice is posted is situated within Section 25, Township 2 North, Range 15 East, Gila and Salt River Baseline and Meridian, Gila County, Arizona, and this claim occupies the following quarter section(s), sections, Township and Range:

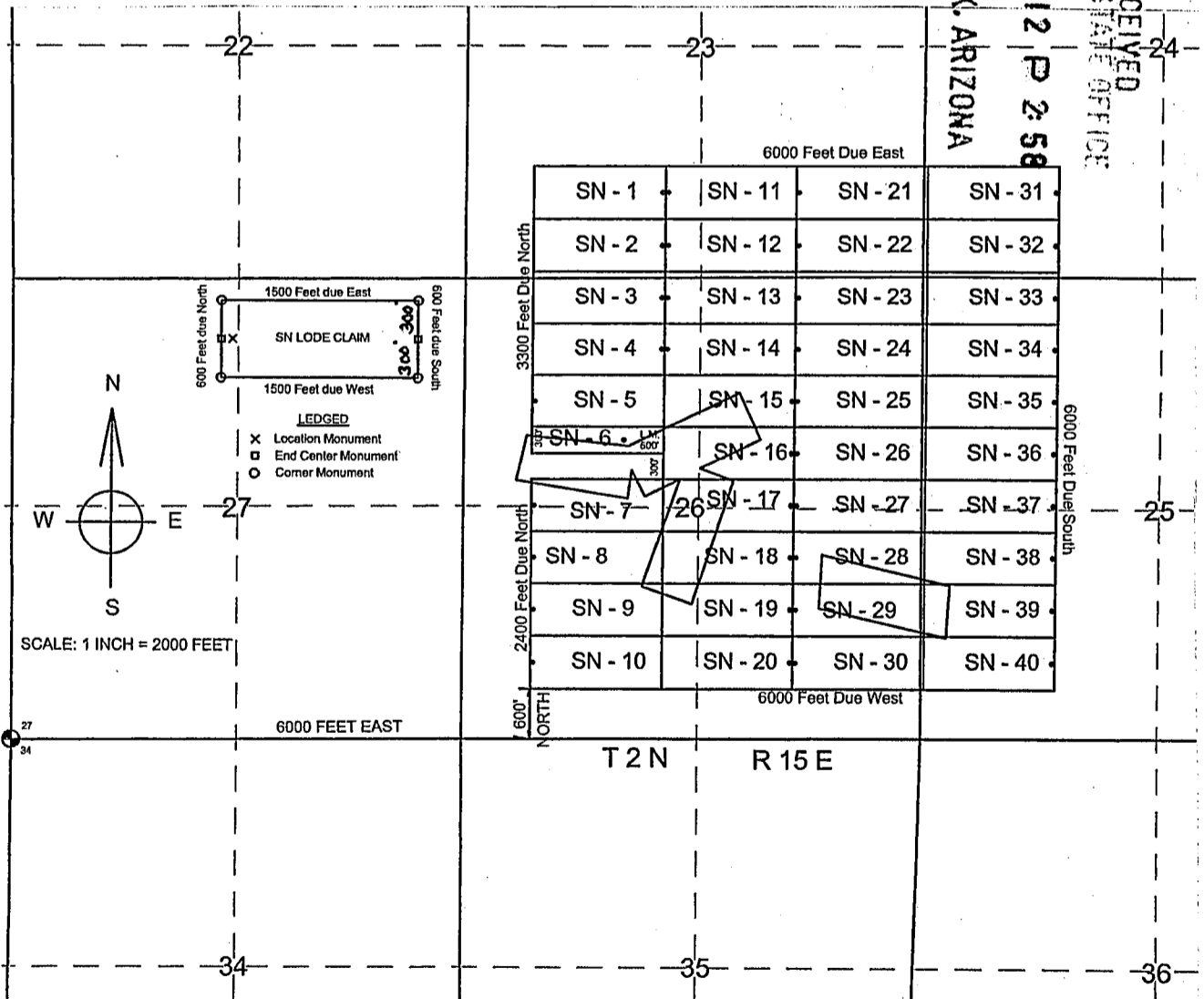
Quarter	Section	Township	Range	Meridian
<u>SW</u>	<u>25</u>	<u>2 N</u>	<u>15 E</u>	<u>Gila and Salt River</u>
		<u>2 N</u>	<u>15 E</u>	<u>Gila and Salt River</u>
		<u>2 N</u>	<u>15 E</u>	<u>Gila and Salt River</u>
		<u>2 N</u>	<u>15 E</u>	<u>Gila and Salt River</u>

The North West corner of this claim is approximately 10500 feet East and 2400 feet North of the SW corner of Section 27, Township 2 North, Range 15 West, Gila and Salt River Baseline and Meridian.

DATED AND POSTED on the ground this 15 day of October, 2018

BY: Dave Rowe
 Dave Rowe

RECEIVED
 BLM AZ STATE OFFICE
 2018 DEC 12 P 2:58
 PHOENIX, ARIZONA



ANC452749

The above map depicts the SN- 38 Lode mining claim, which is located in Section(s) 25, Township 2 North, Range 15 East, Gila and Salt River Baseline and Meridian, Gila County, Arizona. The claim corners, end centers and Location monuments are marked by 2 inch by 2 inch by 5 foot wooden post with aluminum tags. The bearings and distances between claims and tie point are depicted on the map.

Filed at the request of and return to:
 Dave Rowe
 5900 Feedlot Rd.
 Winnemucca, NV 89445

LOCATION NOTICE FOR LODE MINING CLAIM

NOTICE IS HEREBY GIVIN that the SN - 39 Lode mining claim has been located by Dave Rowe, whose current mailing address is 5900 Feedlot Rd., Winnemucca, NV 89445. The general course of this claim is East and West and is situated in Gila County, Arizona. This claim is approximately 600 feet in width and 1500 feet in length and contains approximately 20.66 acreage. This claims runs from the location monument on which the location notice is posted approximately 5 feet in a East direction to the East end line and 1495 feet in a West direction to the West end line. This claim is marked by six monuments, one at each corner and one at the center of each end line of the claim. All Location Monuments, End Centers and Corner post are 2 inch by 2 inch by 5 foot wooden post with scribed metal tags. The location monument on which this notice is posted is situated within Section 25, Township 2 North, Range 15 East, Gila and Salt River Baseline and Meridian, Gila County, Arizona, and this claim occupies the following quarter section(s), sections, Township and Range:

Quarter	Section	Township	Range	Meridian
<u>SW</u>	<u>25</u>	<u>2 N</u>	<u>15 E</u>	<u>Gila and Salt River</u>
		<u>2 N</u>	<u>15 E</u>	<u>Gila and Salt River</u>
		<u>2 N</u>	<u>15 E</u>	<u>Gila and Salt River</u>
		<u>2 N</u>	<u>15 E</u>	<u>Gila and Salt River</u>

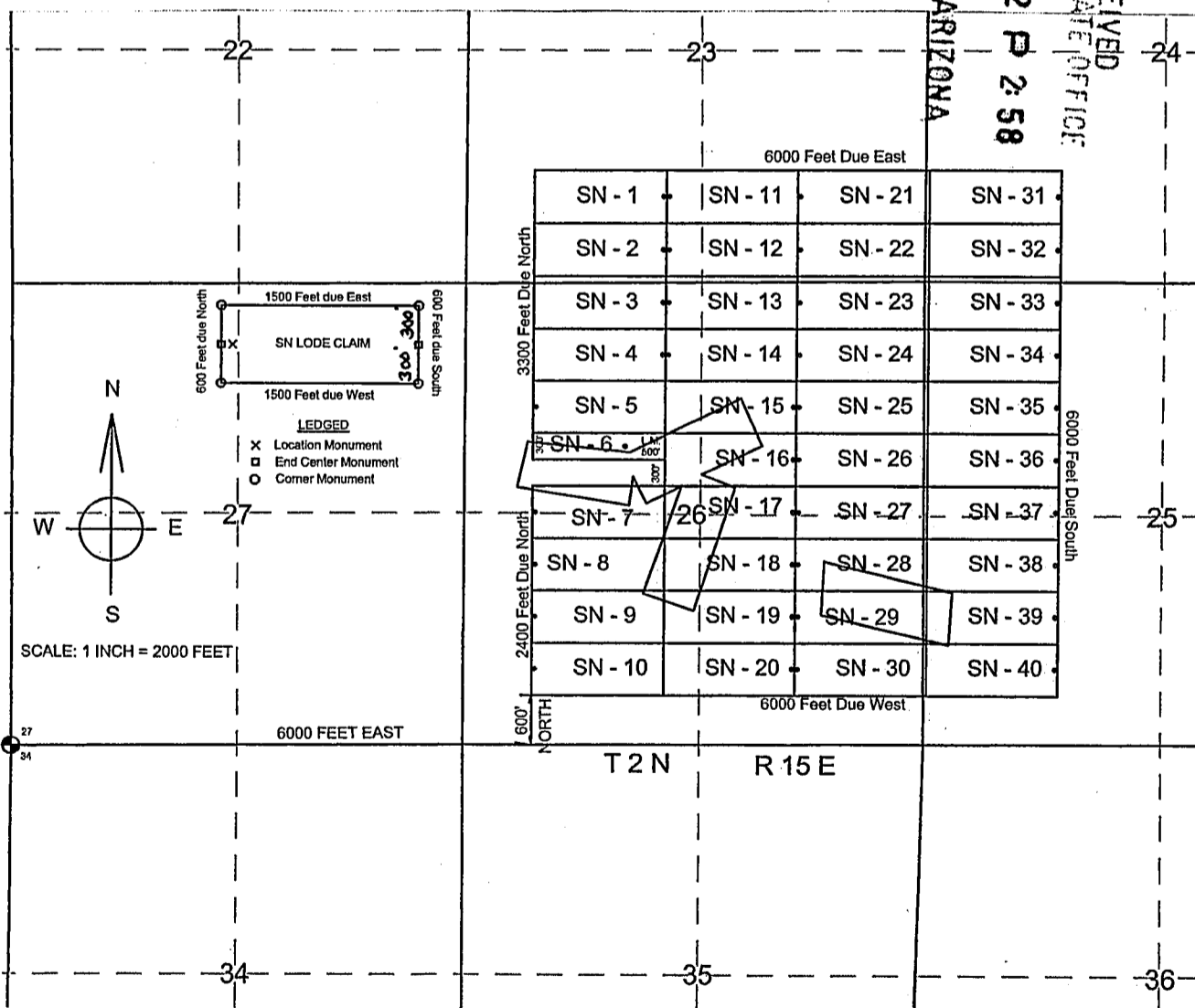
The North West corner of this claim is approximately 10500 feet East and 1800 feet North of the SW corner of Section 27, Township 2 North, Range 15 West, Gila and Salt River Baseline and Meridian.

DATED AND POSTED on the ground this 15 day of October, 2018

BY: Dave Rowe
 Dave Rowe

RECEIVED
 BLM AZ STATE OFFICE
 2018 DEC 12 P 2:58
 PHOENIX, ARIZONA

AN0452750



The above map depicts the SN- 39 Lode mining claim, which is located in Section(s) 25, Township 2 North, Range 15 East, Gila and Salt River Baseline and Meridian, Gila County, Arizona. The claim corners, end centers and Location monuments are marked by 2 inch by 2 inch by 5 foot wooden post with aluminum tags. The bearings and distances between claims and tie point are depicted on the map.

Filed at the request of and return to:
 Dave Rowe
 5900 Feedlot Rd.
 Winnemucca, NV 89445

LOCATION NOTICE FOR LODE MINING CLAIM

NOTICE IS HEREBY GIVIN that the SN - 40 Lode mining claim has been located by Dave Rowe, whose current mailing address is 5900 Feedlot Rd., Winnemucca, NV 89445. The general course of this claim is East and West and is situated in Gila County, Arizona. This claim is approximately 600 feet in width and 1500 feet in length and contains approximately 20.66 acreage. This claims runs from the location monument on which the location notice is posted approximately 5 feet in a East direction to the East end line and 1495 feet in a West direction to the West end line. This claim is marked by six monuments, one at each corner and one at the center of each end line of the claim. All Location Monuments, End Centers and Corner post are 2 inch by 2 inch by 5 foot wooden post with scribed metal tags. The location monument on which this notice is posted is situated within Section 25, Township 2 North, Range 15 East, Gila and Salt River Baseline and Meridian, Gila County, Arizona, and this claim occupies the following quarter section(s), sections, Township and Range:

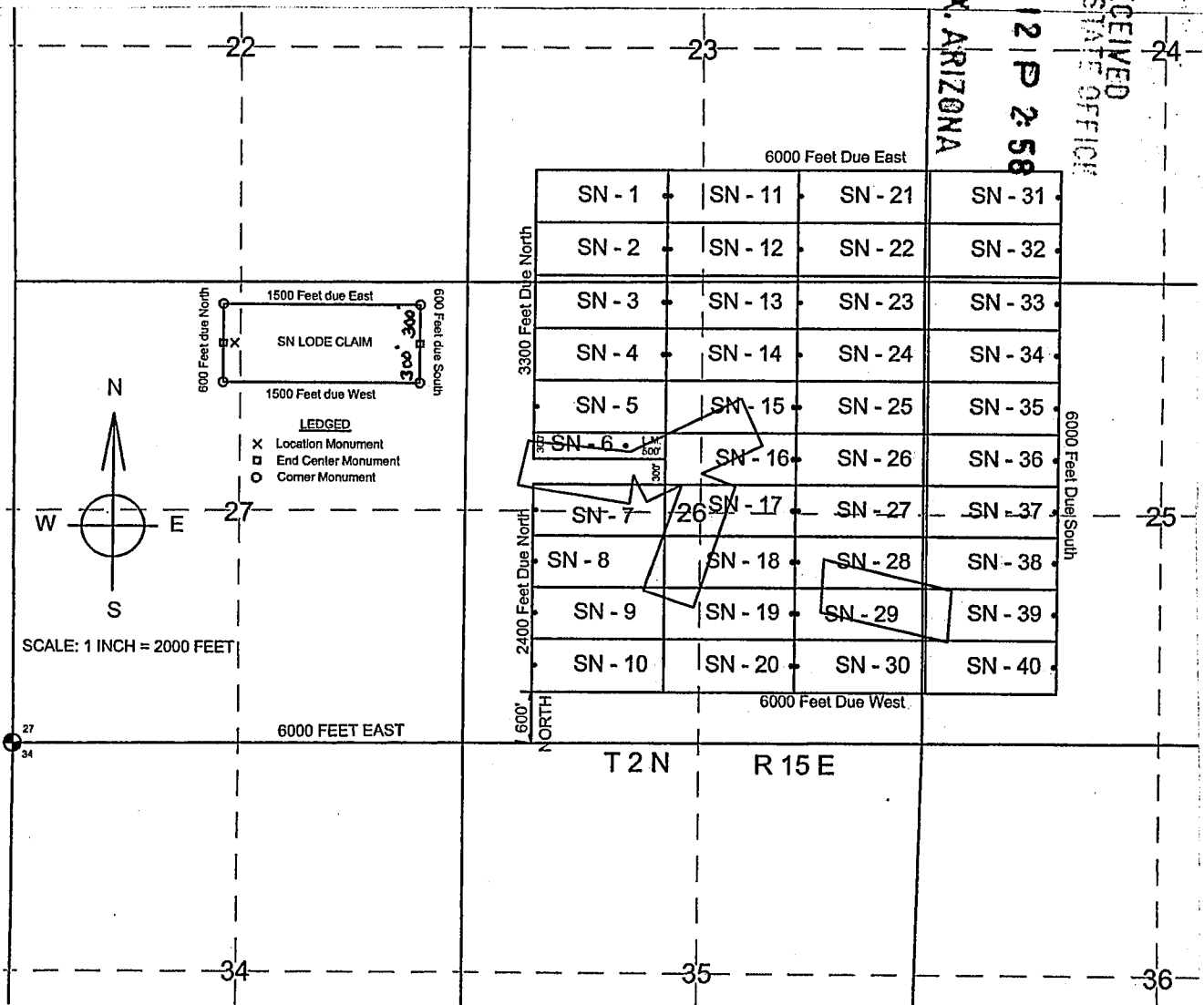
Quarter	Section	Township	Range	Meridian
<u>SW</u>	<u>25</u>	<u>2 N</u>	<u>15 E</u>	<u>Gila and Salt River</u>
		<u>2 N</u>	<u>15 E</u>	<u>Gila and Salt River</u>
		<u>2 N</u>	<u>15 E</u>	<u>Gila and Salt River</u>
		<u>2 N</u>	<u>15 E</u>	<u>Gila and Salt River</u>

The North West corner of this claim is approximately 10500 feet East and 1200 feet North of the SW corner of Section 27, Township 2 North, Range 15 West, Gila and Salt River Baseline and Meridian.

DATED AND POSTED on the ground this 15 day of October, 2018

BY: Dave Rowe
 Dave Rowe

RECEIVED
 BLM AZ STATE OFFICE
 2018 DEC 12 P 2:58
 PHOENIX, ARIZONA



The above map depicts the SN- 40 Lode mining claim, which is located in Section(s) 25, Township 2 North, Range 15 East, Gila and Salt River Baseline and Meridian, Gila County, Arizona. The claim corners, end centers and Location monuments are marked by 2 inch by 2 inch by 5 foot wooden post with aluminum tags. The bearings and distances between claims and tie point are depicted on the map.